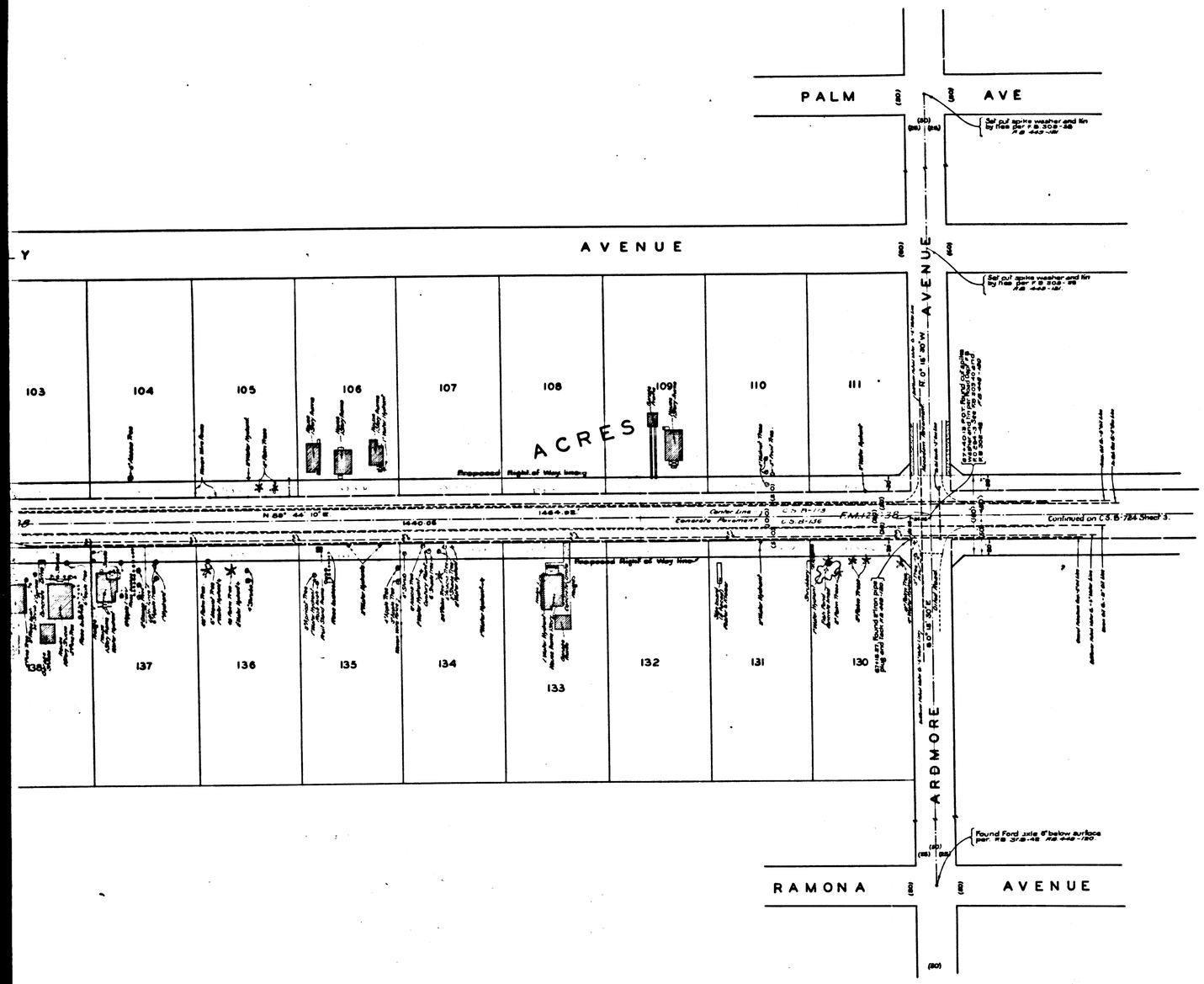

MAP OF BLVD

GOULD-ARTESIA AVENUE

FROM

DOWNEY AVENUE

TO

LOS ANGELES-ORANGE COUNTY BOUNDARY

COUNTY SURVEYORS MAP Nº B-724.

SHEET Nº 2 OF 6 SHEETS.

SCALE - 1 INCH = 50 FT.

JOB NUMBER 7053.

J.E. ROCKHOLD - COUNTY SURVEYOR.

SURVEYED - JULY 1931 - FEB. 1932.

SURVEYED UNDER INSTRUCTIONS OF THE BOARD OF SUPERVISORS PER ORDER DATED JUNE 8 1931.

BEARINGS ARE BASED ON THE BEARING OF WOODRUFF AVE. PER C.S.B-315-4

F.B. 449 - 81-254.

FIELD WORK BY..... S.E. BUTLER.
E.A. ROSECRANS.

OFFICE WORK BY..... O.L. PACK.
H.U.M. HIGGINS.

CHECKED BY..... A.H. DREW.

FOR INDEX MAP SEE C.S.B-724-1

INDEX 32-33

Revised June 1928 by J.S.H.

CS B-724-2
A1 OF A4

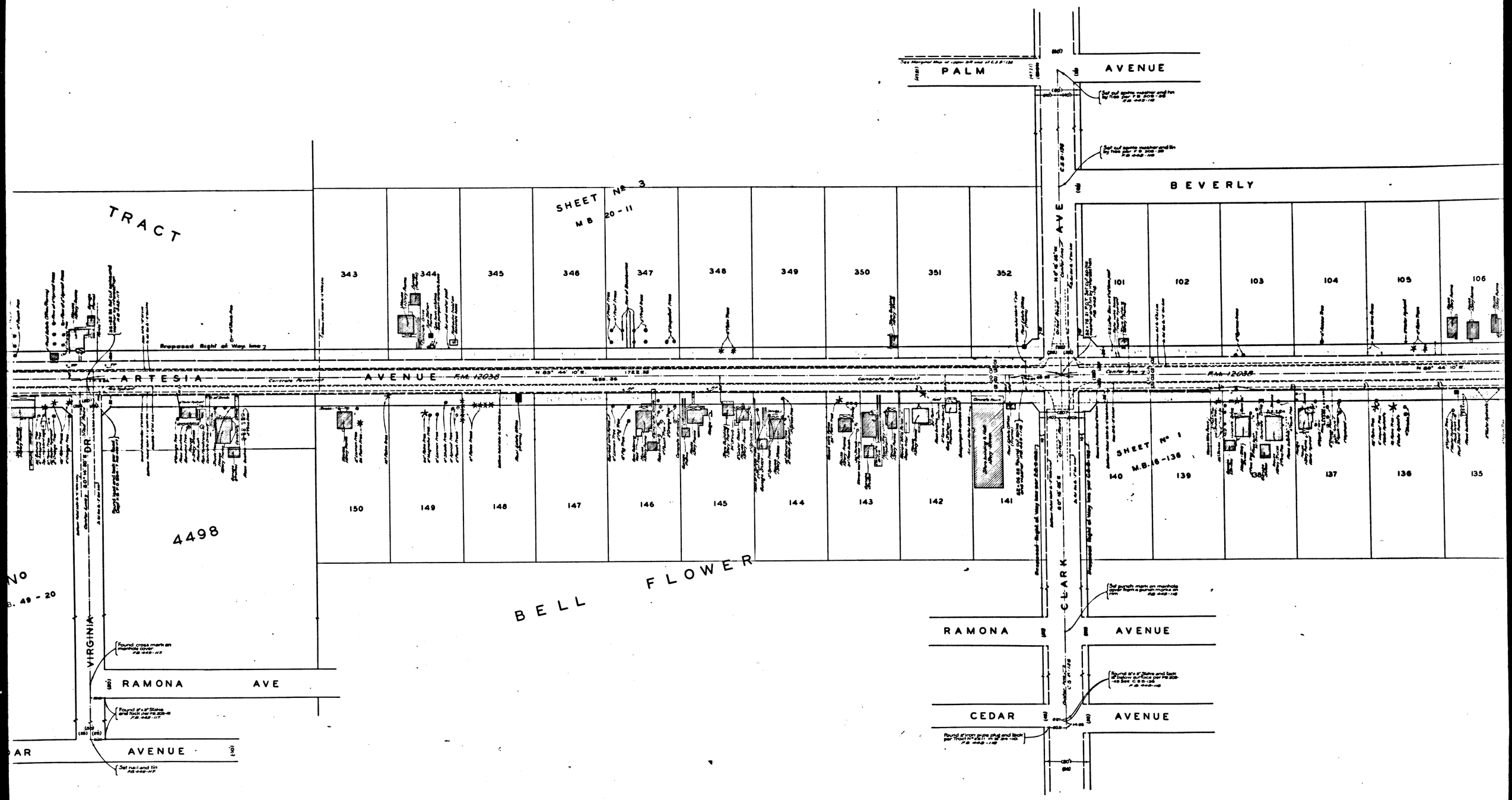

CS B-724-2
A2 OF A4

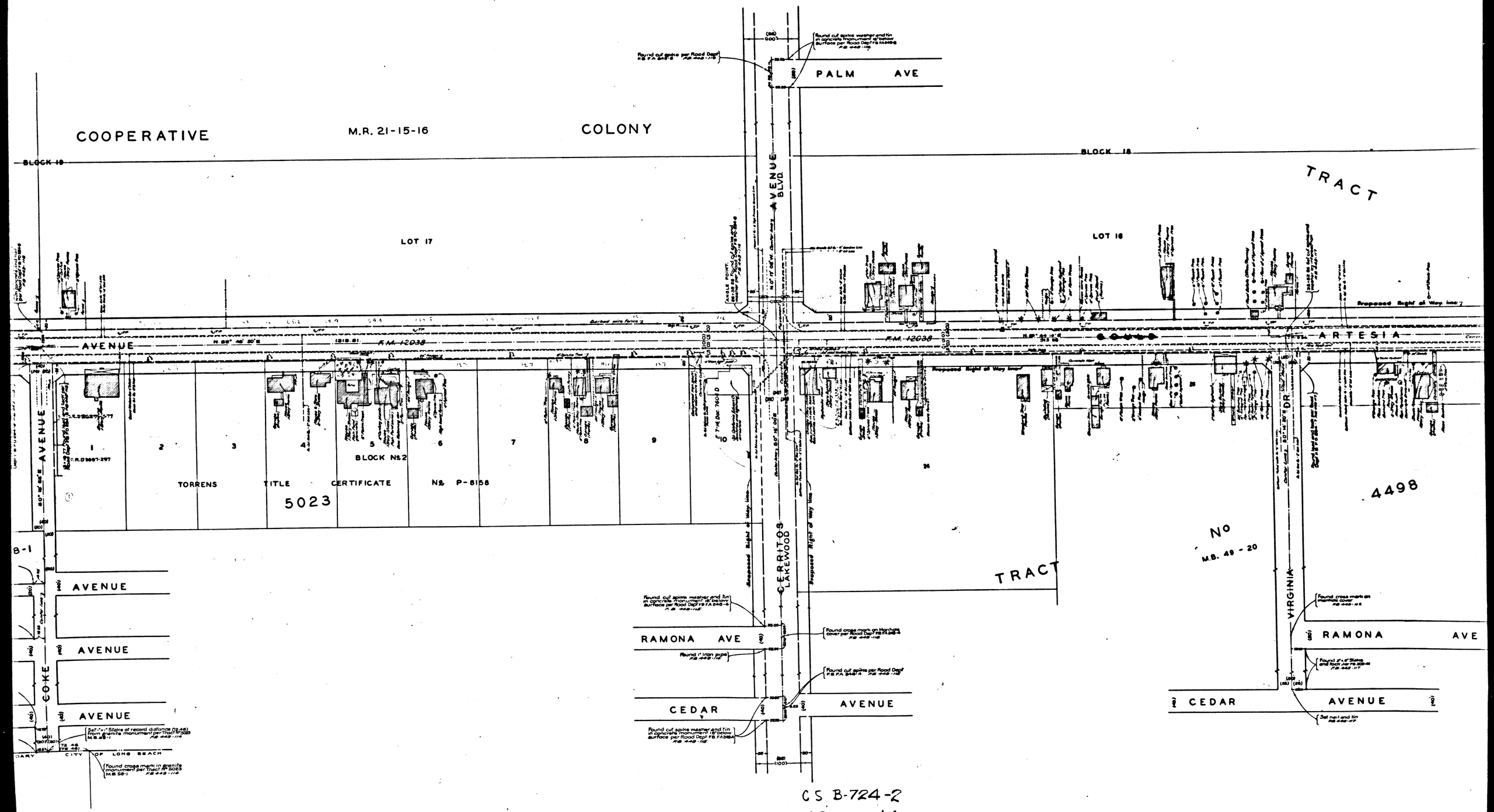

CS B-724-2
A3 OF A4

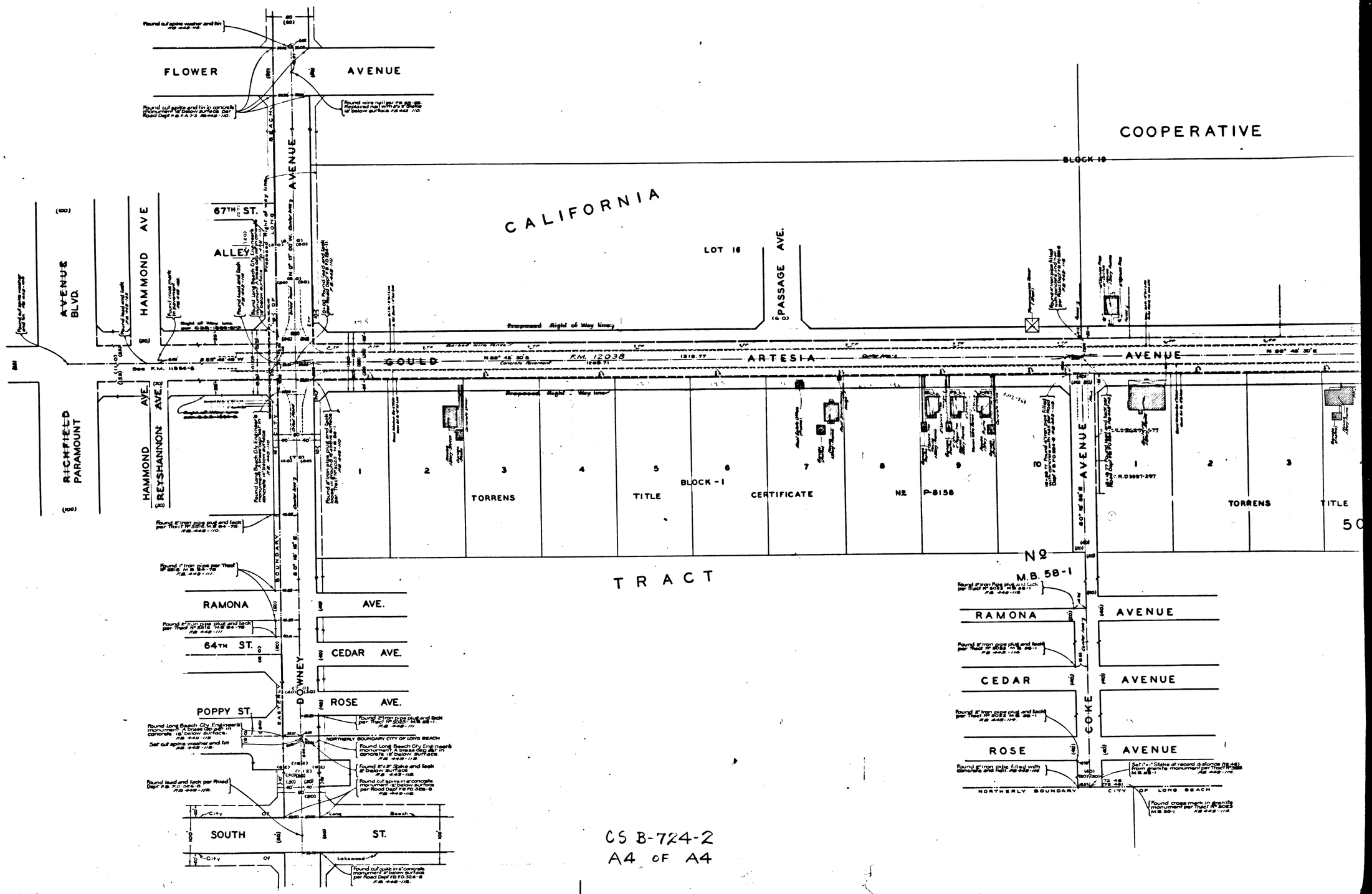

CS B-724-2
A4 OF A4