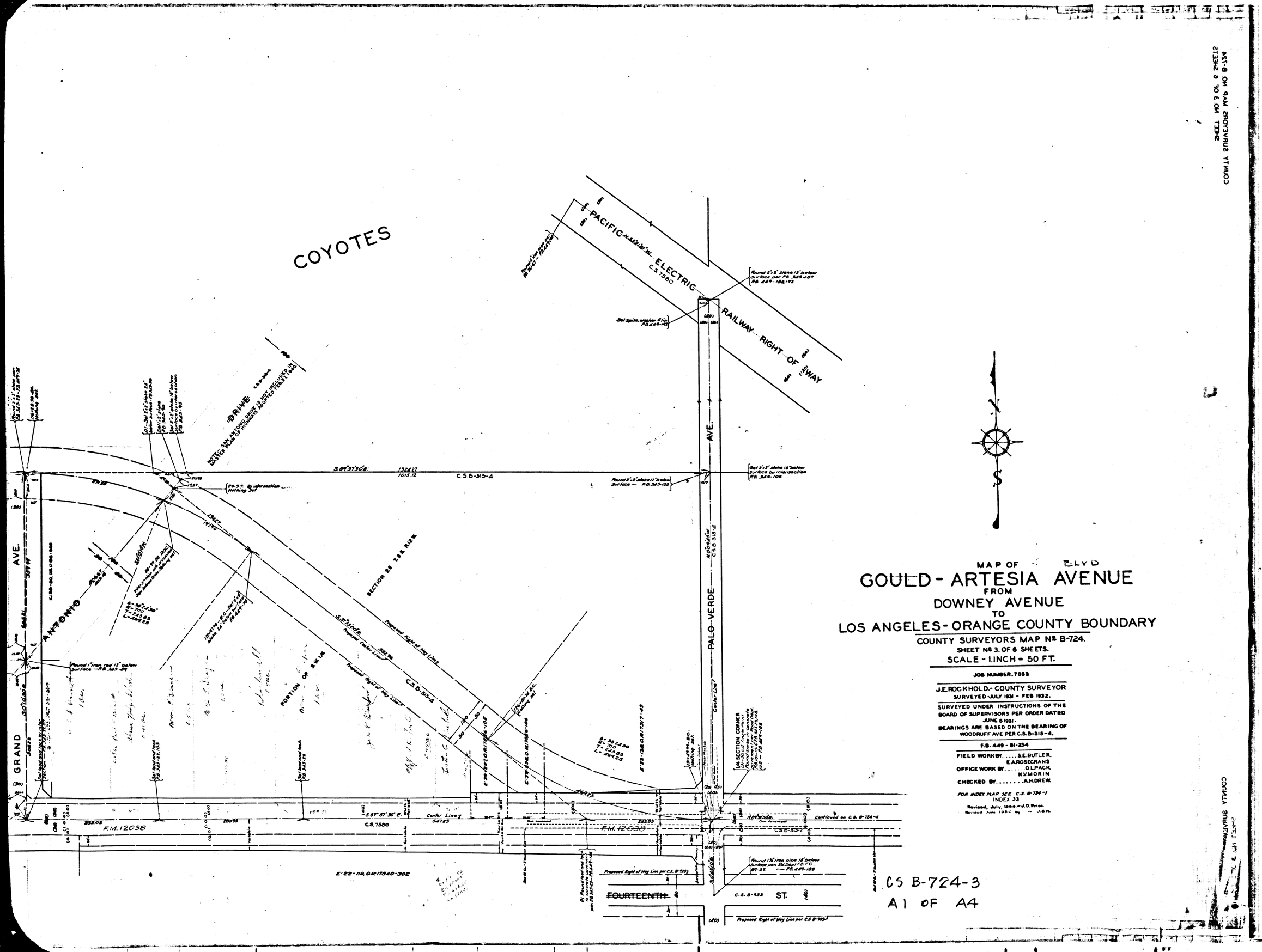

MAP OF BLVD

GOULD - ARTESIA AVENUE

FROM

DOWNEY AVENUE

TO

LOS ANGELES - ORANGE COUNTY BOUNDARY

COUNTY SURVEYORS MAP No. B-724.

SHEET No. 3. OF 6 SHEETS.

SCALE - 1. INCH = 50 FT.

JOB NUMBER. 7053

J.E. ROCKHOLD.- COUNTY SURVEYOR

SURVEYED JULY 1931 - FEB 1932.

SURVEYED UNDER INSTRUCTIONS OF THE BOARD OF SUPERVISORS PER ORDER DATED JUNE 8 1931.

BEARINGS ARE BASED ON THE BEARING OF WOODRUFF AVE PER C.S. B-315-4.

F.B. 449 - 81-254

FIELD WORK BY..... S.E. BUTLER.
E.A. ROSECRANS

OFFICE WORK BY..... O.L. PACK.
K.V. MORIN

CHECKED BY..... A.H. DREW.

FOR INDEX MAP SEE C.S. B-724-1
INDEX 33

Revised, July, 1944.- J.D. Price.
Revised June 1950 by — J.B.H.

CS B-724-3
A1 OF A4

COUNTY SURVEYORS MAP No. B-724
SHEET No. 3 OF 6 SHEETS

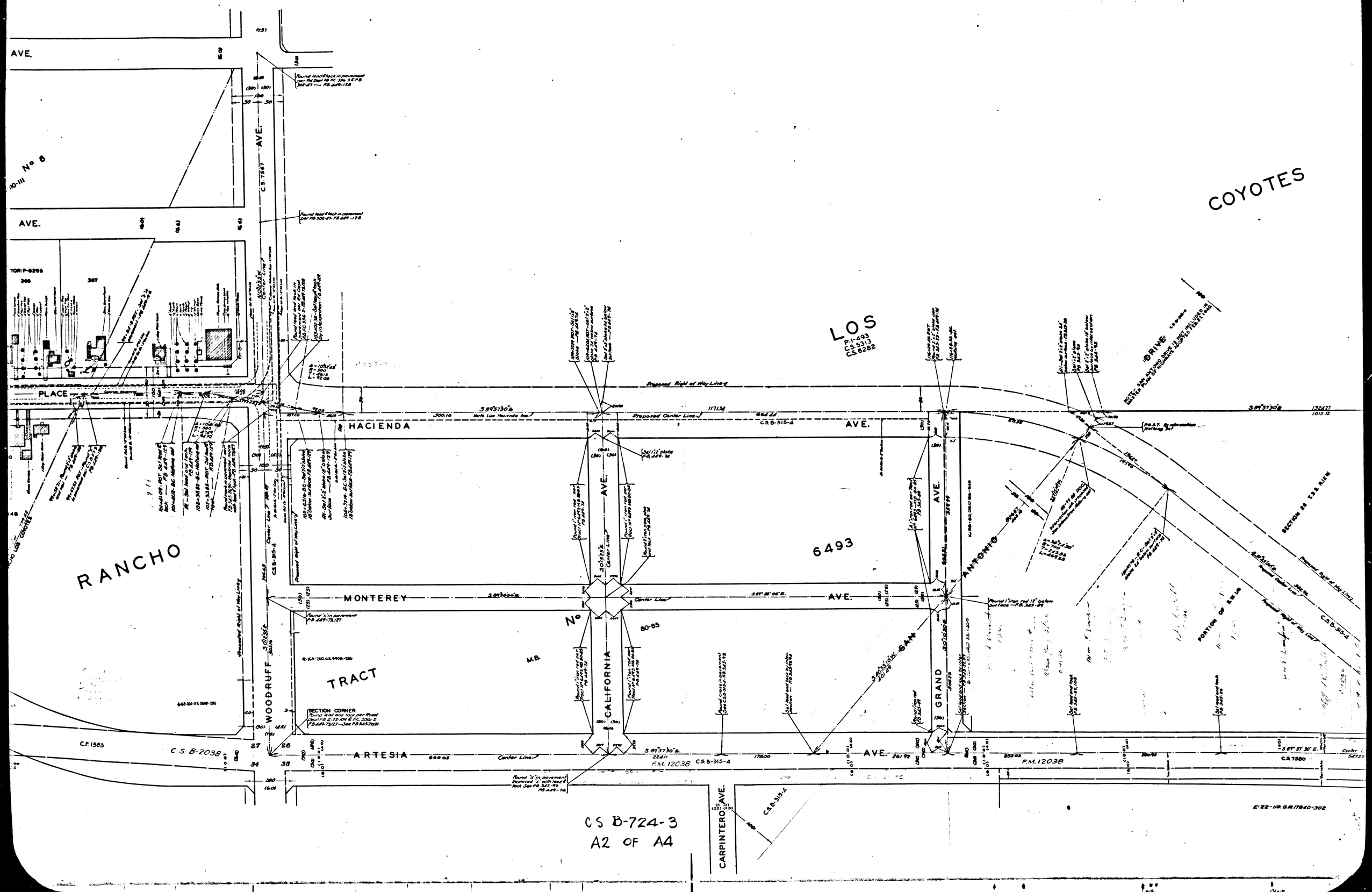
COYOTES
LOS
RANCHO
6493
TRACT
No 6
AVE.
PLACE
HACIENDA
MONTEREY
ARTESIA
WOODRUFF
CALIFORNIA
GRAND
SAN ANTONIO
CARPINTERO
Proposed Right of Way Line
Proposed Center Line
Center Line
SECTION CORNER
F.M. 12038
C.S. B-315-4
C.S. B-2038
C.S. 7580
C.F. 1583
SECTION 28 T.2 S. R.12 W.
PORTION OF S.W.1/4
C S B-724-3
A2 OF A4

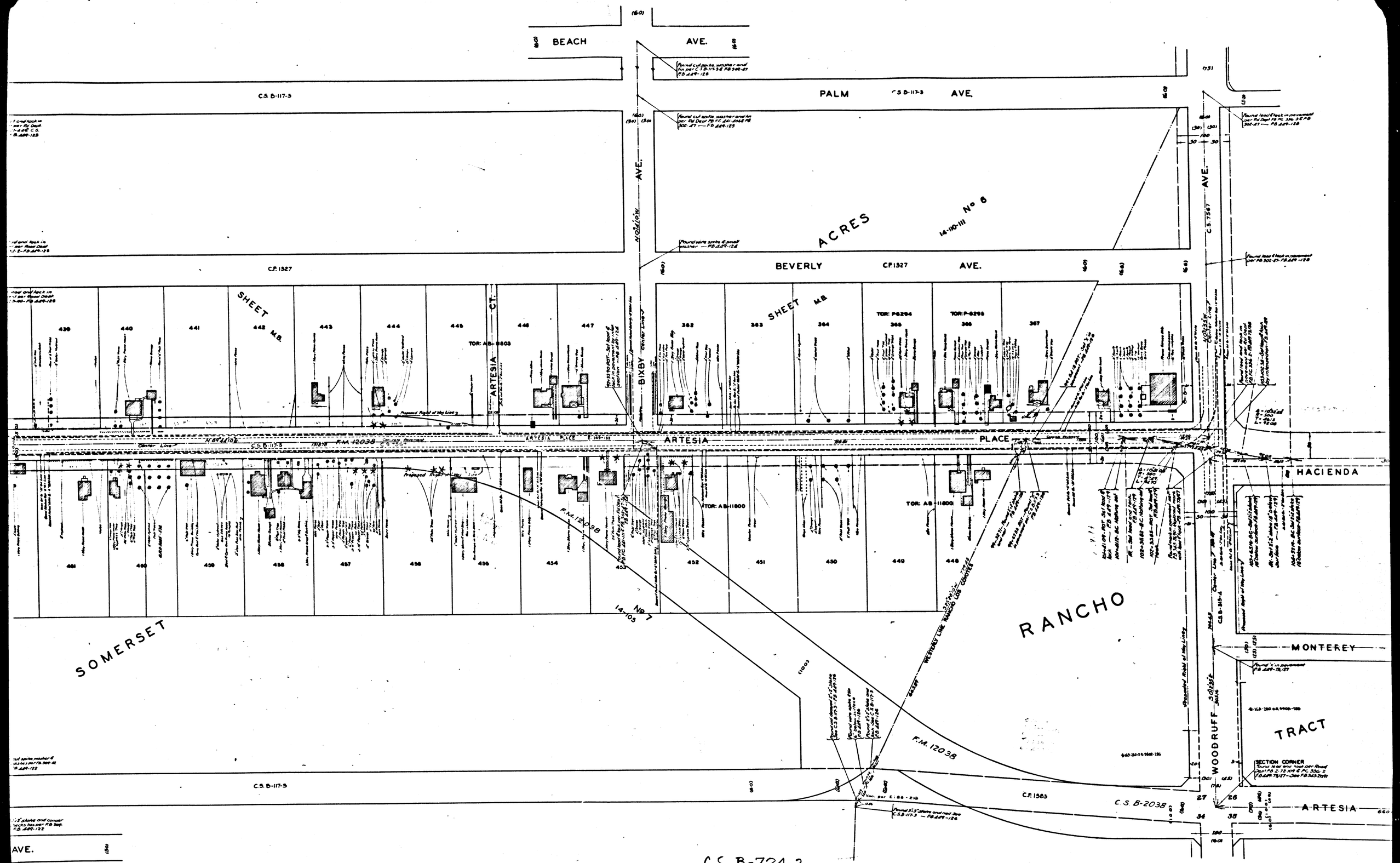

CS B-724-3
A3 OF A4

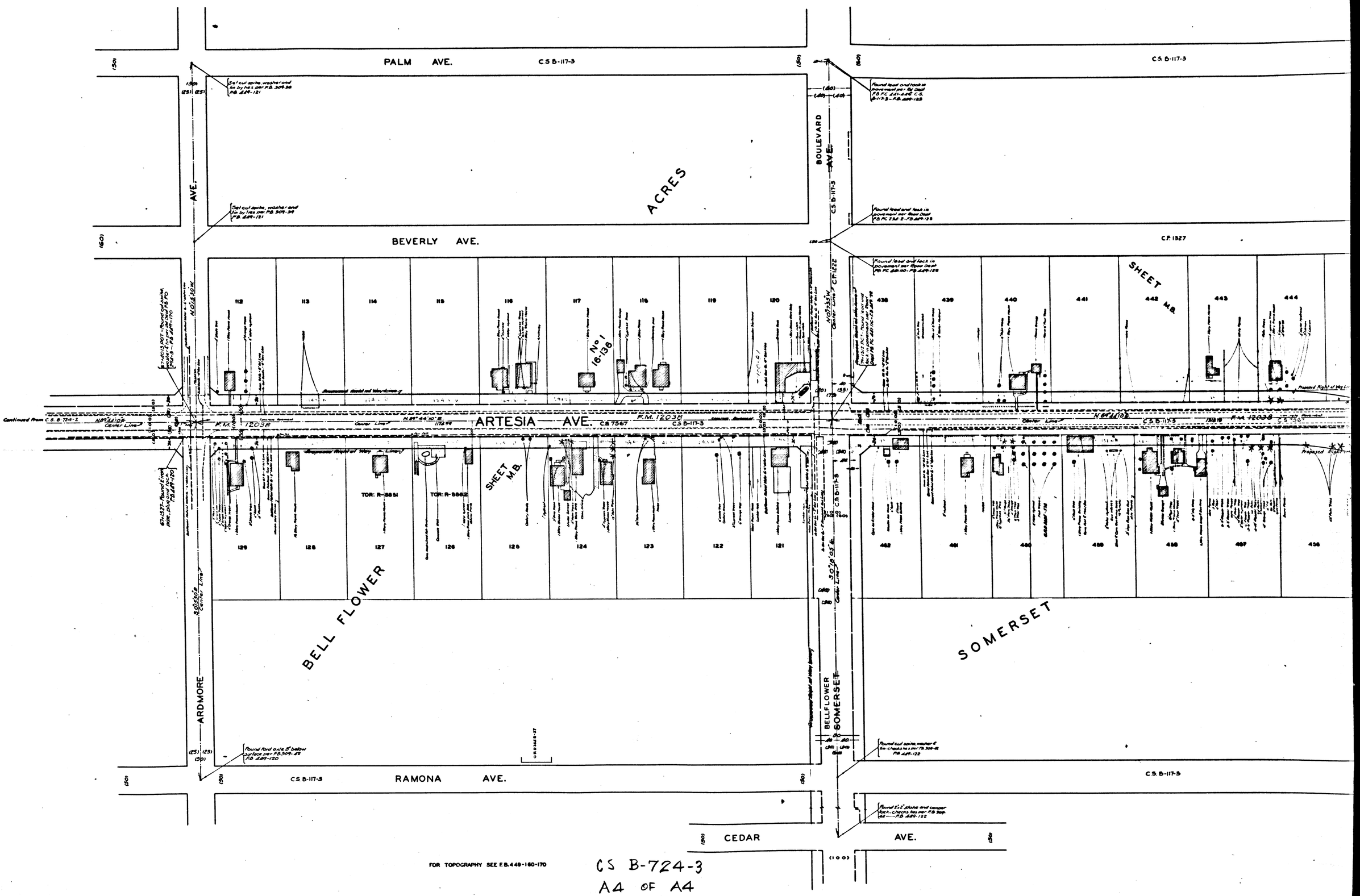

FOR TOPOGRAPHY SEE F.B. 449-160-170

CS B-724-3
A4 OF A4