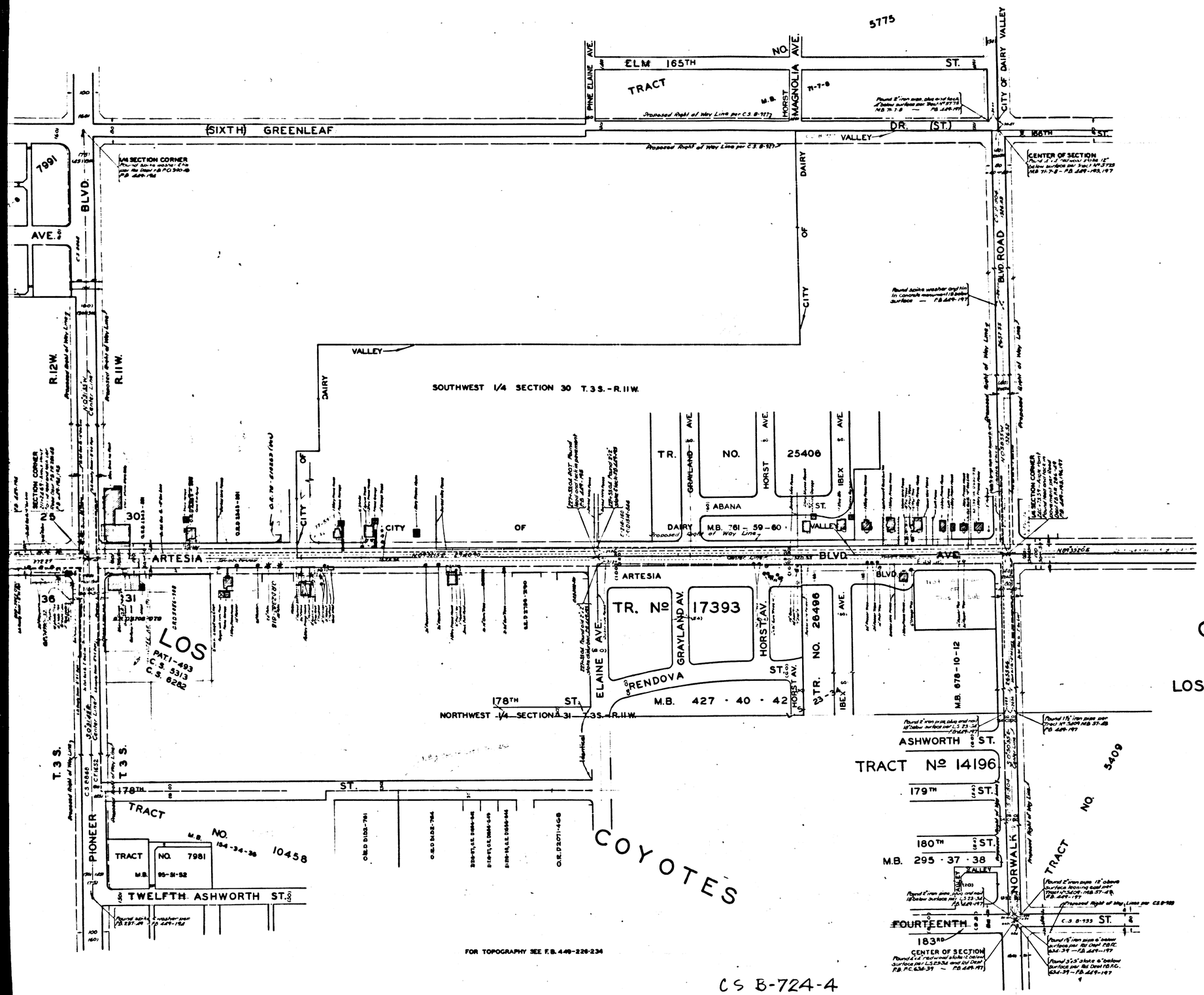

MAP OF

GOULD - ARTESIA AVENUE

FROM

DOWNEY AVENUE

TO

LOS ANGELES - ORANGE COUNTY BOUNDARY

COUNTY SURVEYORS MAP Nº B-724.

SHEET Nº 4, OF 6 SHEETS.

SCALE = 1 INCH = 100 FT.

JOB NUMBER 7083

J.E. ROCKHOLD - COUNTY SURVEYOR

SURVEYED - JULY 1931 - FEB 1932.

SURVEYED UNDER INSTRUCTIONS OF THE BOARD OF SUPERVISORS PER ORDER DATED JUNE 8 1931

BEARINGS ARE BASED ON THE BEARING OF WOODRUFF AVE. PER C.S. B-315-4.

F.B. 449 - 81 - 254

FIELD WORK BY..... S.E. BUTLER
E.A. ROSECRANS.

OFFICE WORK BY..... O.L. PACK.
K.V. MORIN.

CHECKED BY..... A.H. DREW.

FOR INDEX MAP SEE C.S. B-724-1
INDEX 33

Revised July 1986 by J.S.H.

CS B-724-4

A1 OF A3

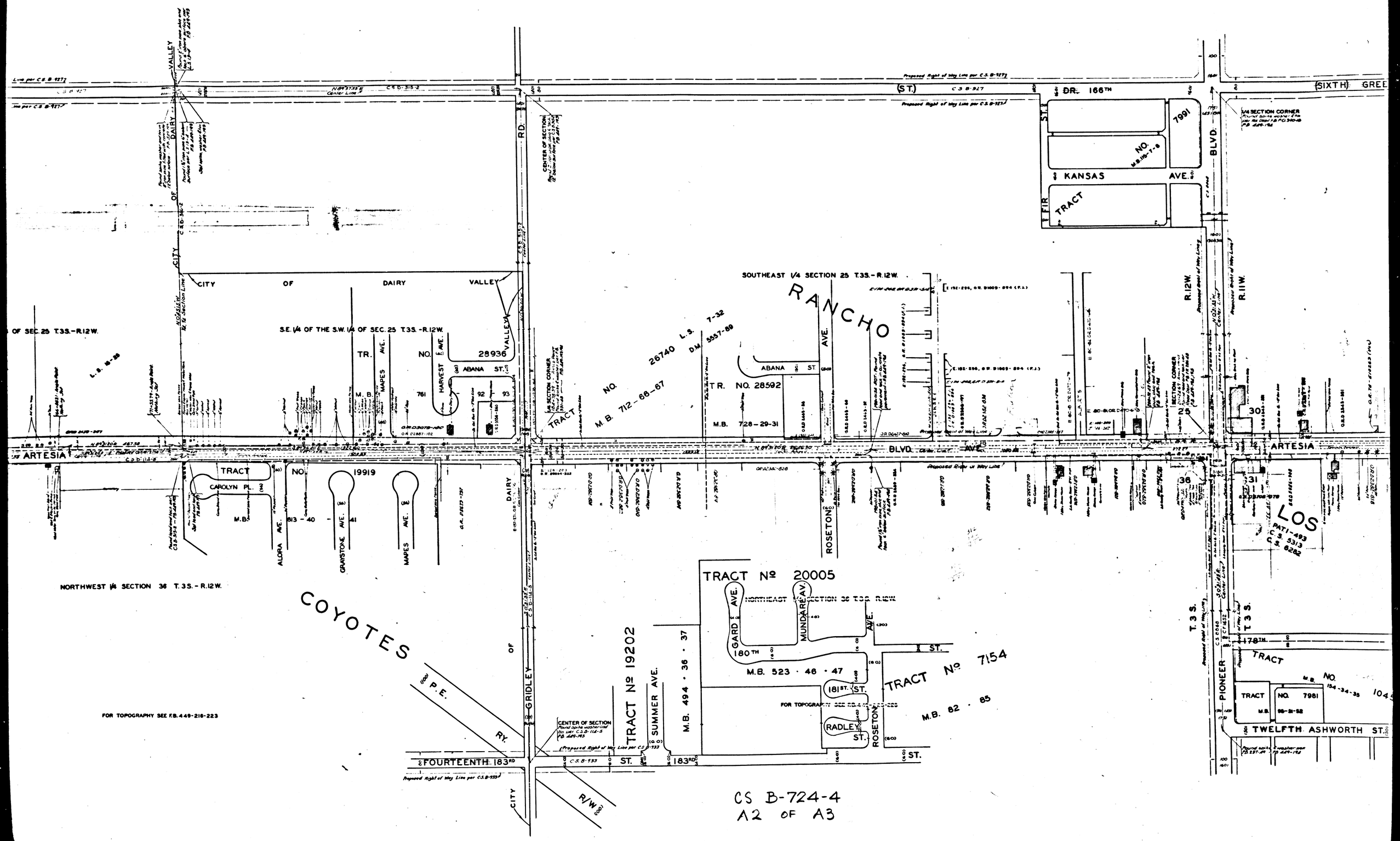

CITY OF DAIRY VALLEY
SOUTHEAST 1/4 SECTION 25 T.3S.-R.12W.
RANCHO
LOS
COYOTES
S.E. 1/4 OF THE S.W. 1/4 OF SEC. 25 T.3S.-R.12W.
NORTHWEST 1/4 SECTION 36 T.3S.-R.12W.
TRACT NO. 19919
TRACT NO. 28936
TRACT NO. 26740
TR. NO. 28592
M.B. 712-66-67
M.B. 728-29-31
TRACT Nº 20005
TRACT Nº 19202
TRACT Nº 7154
M.B. 523 · 46 · 47
M.B. 494 · 36 · 37
M.B. 82 · 85
FOURTEENTH 183RD ST.
TWELFTH ASHWORTH ST.
ARTESIA BLVD.
KANSAS AVE.
FIR ST.
DR. 166TH
(SIXTH) GREE
PIONEER BLVD.
ROSETON AVE.
GRIDLEY RD.
SUMMER AVE.
ALORA AVE.
GRAYSTONE AVE.
MAPES AVE.
HARVEST AVE.
CAROLYN PL.
GARD AVE.
MUNDARE AV.
RADLEY ST.
P.E. RY.
R/W
CENTER OF SECTION
1/4 SECTION CORNER
FOR TOPOGRAPHY SEE F.B. 449-216-223
CS B-724-4
A2 OF A3

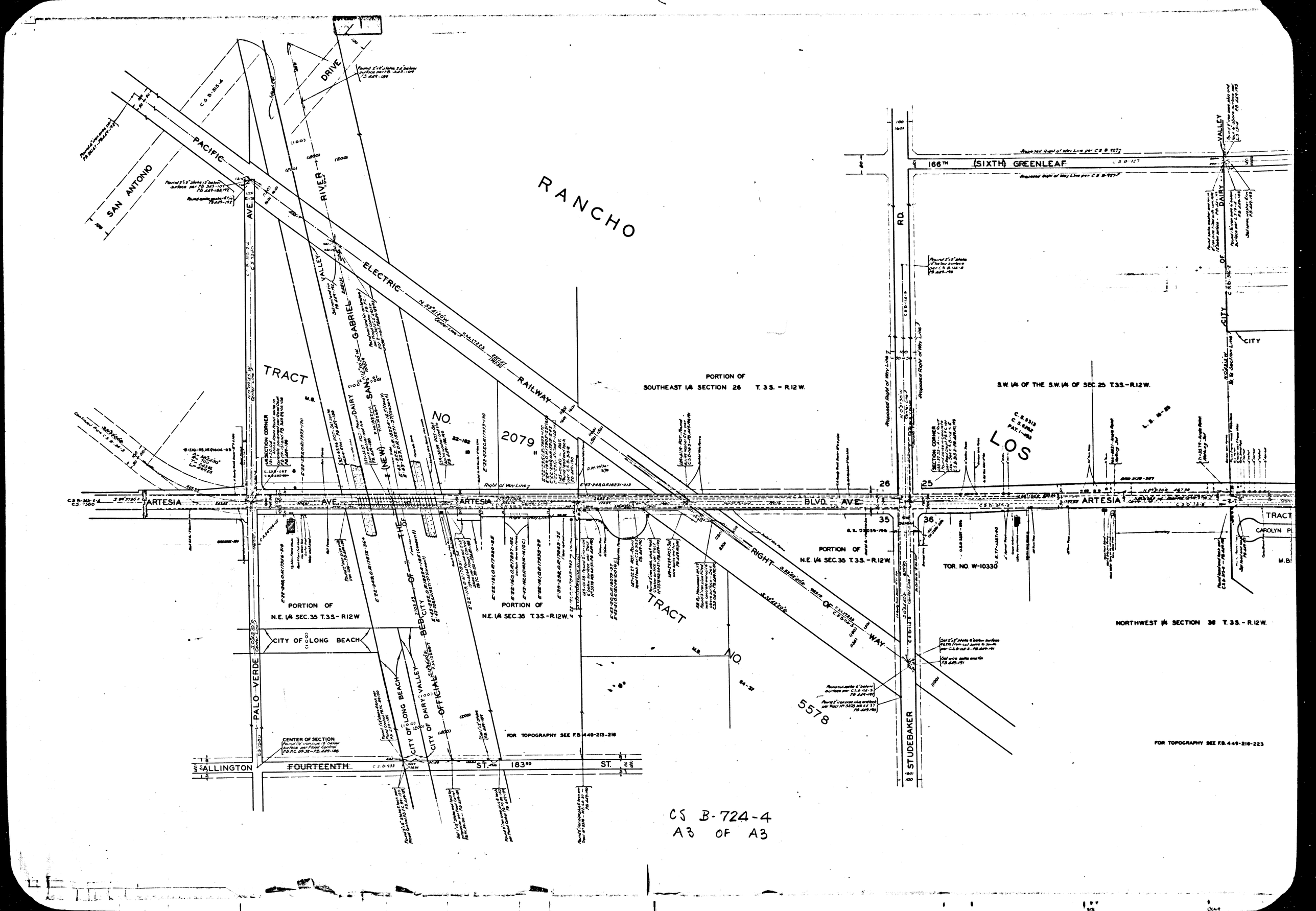

CS B-724-4
A3 OF A3