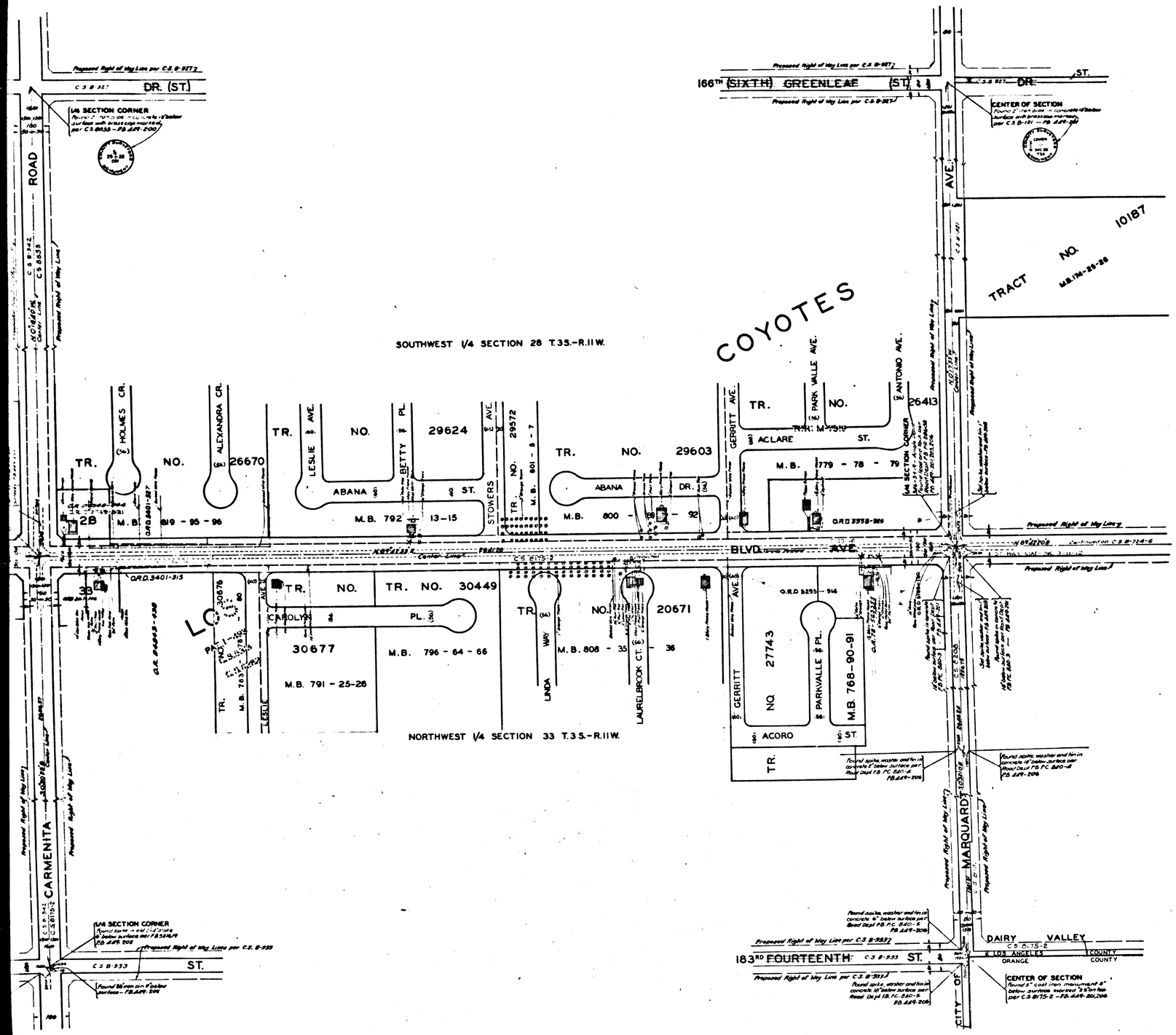

MAP OF

GOULD-ARTESIA BLVD AVENUE

FROM

DOWNEY AVENUE

TO

LOS ANGELES-ORANGE COUNTY BOUNDARY

COUNTY SURVEYORS MAP Nº B-724.

SHEET Nº 5 OF 6 SHEETS

SCALE - 1 INCH = 100 FT.

JOB NUMBER 7053.

J.E. ROCKHOLD - COUNTY SURVEYOR.

SURVEYED - JULY 1931 - FEB. 1932.

SURVEYED UNDER INSTRUCTIONS OF THE BOARD OF SUPERVISORS PER ORDER DATED JUNE 8, 1931.

BEARINGS ARE BASED ON THE BEARING OF WOODRUFF AVE. PER C.S. B-315-4.

F.B. 449 - 81-254.

FIELD WORK BY.... S.E. BUTLER.
E.A. ROSECRANS.

OFFICE WORK BY..... O.L. PACK.
K.V. MORIN.

CHECKED BY..... A.H. DREW.

FOR INDEX MAP SEE C.S. B-724-1
INDEX 33
INDEX 34

Revised July 1934 by J.E.H.

C.S. B-724-5
A1 OF A3

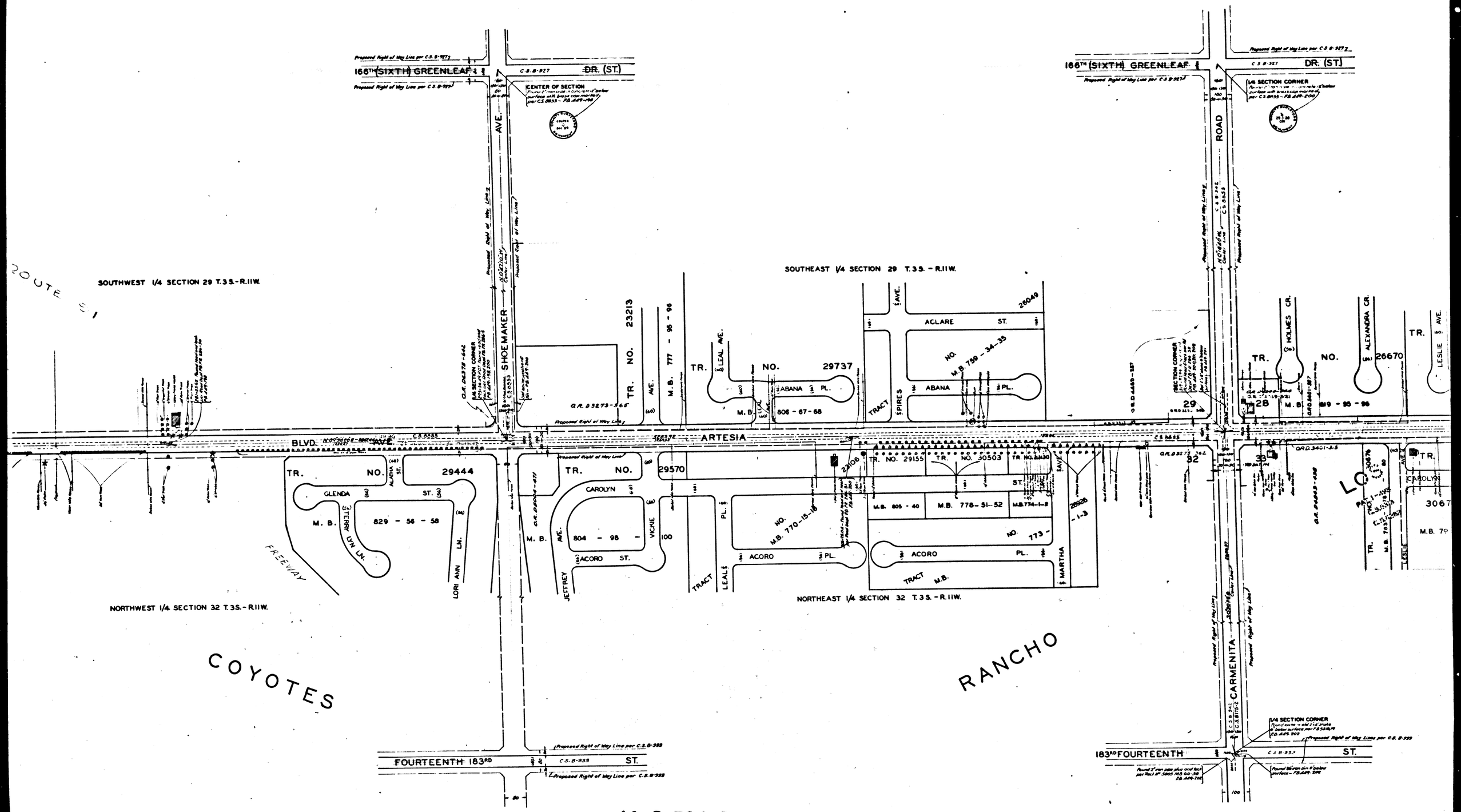

CS B-724-5
A2 OF A3

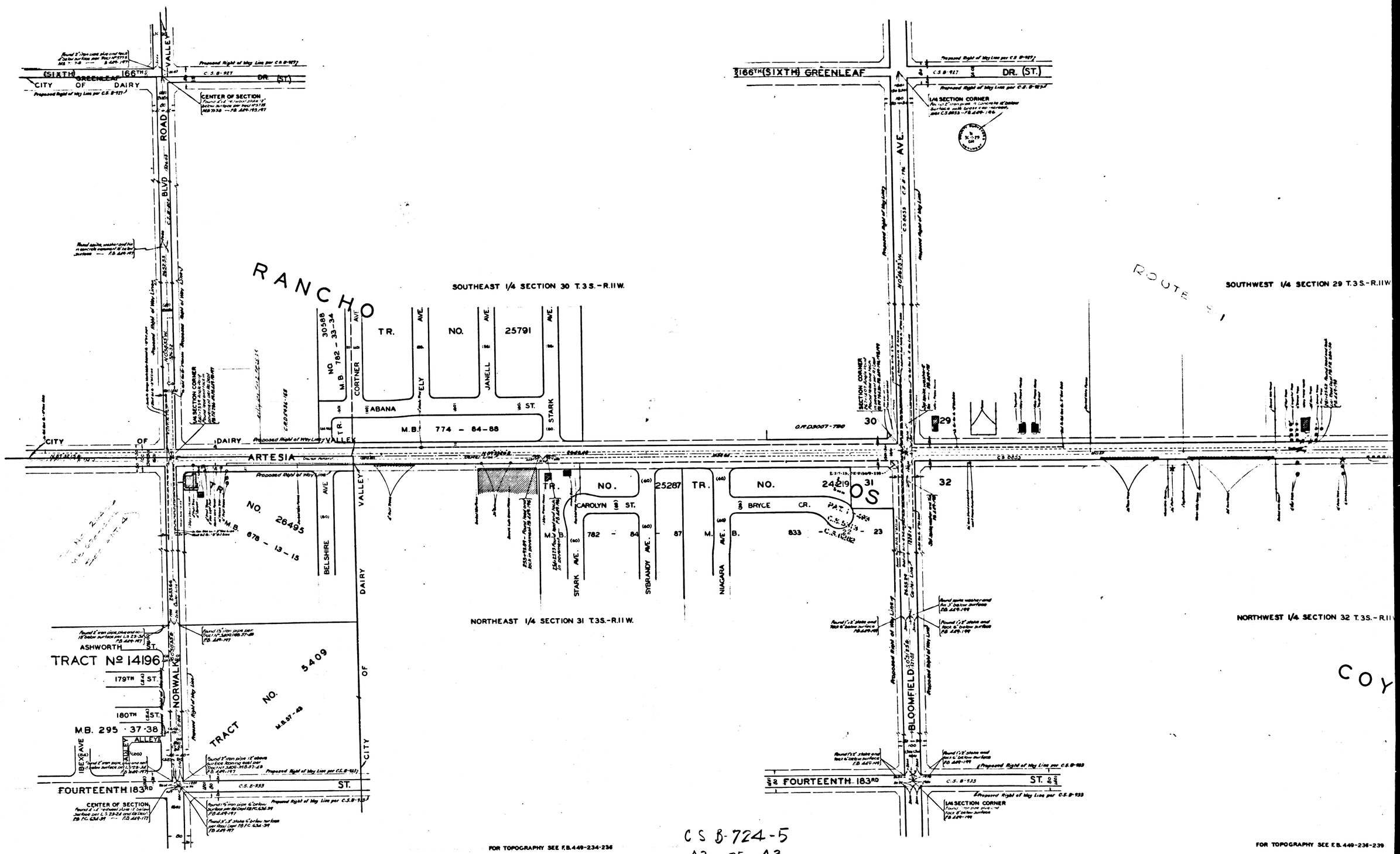

CS 8-724-5
A3 OF A3