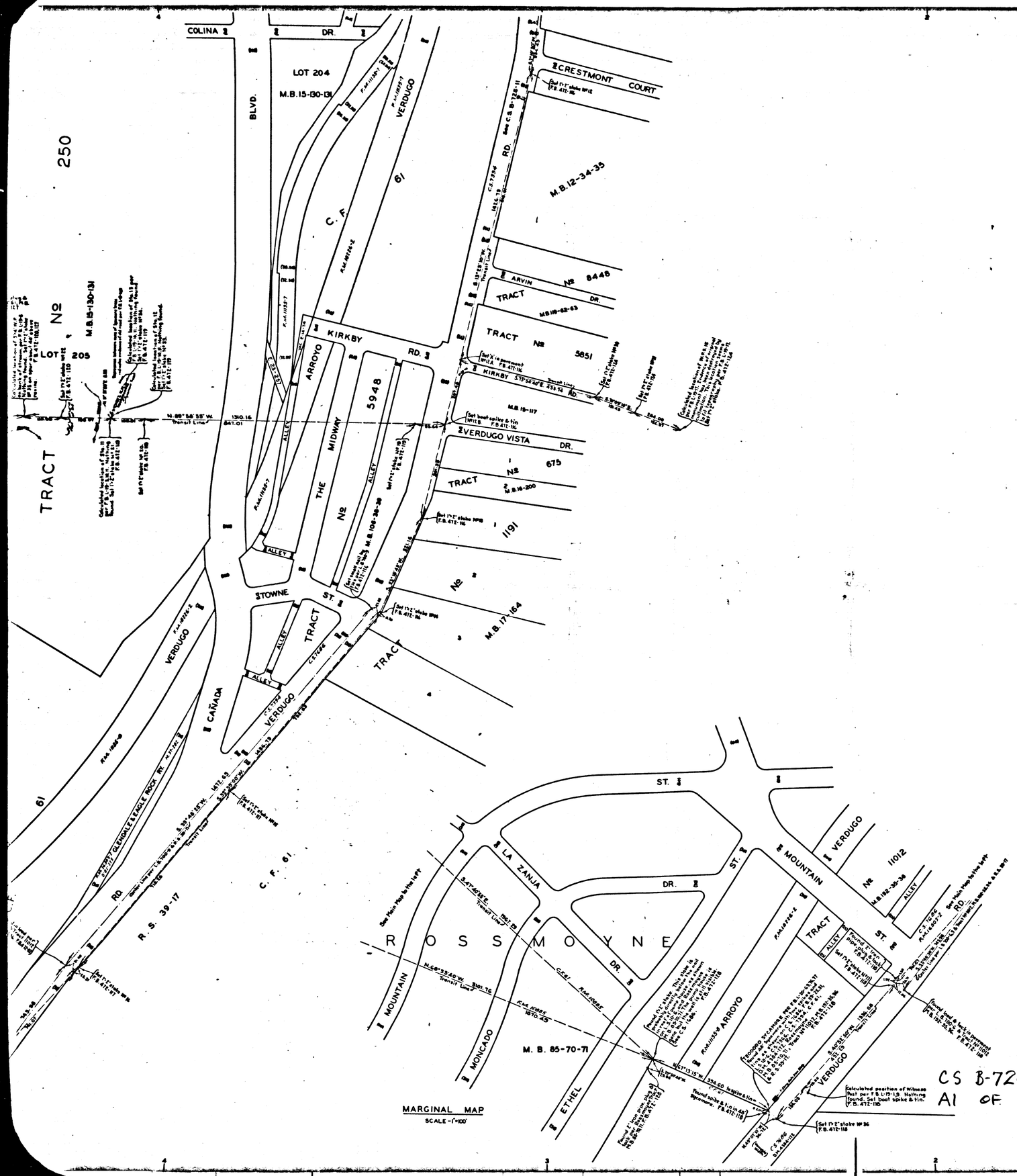

MAP OF

V. BEAUDRY'S MOUNTAINS
M.R. 36-67-71

AND

ADJACENT PROPERTY LINES

COUNTY SURVEYORS MAP № B-725

SHEET № 12 OF 16 SHEETS

SCALE - 1 INCH = 100 FT.

JOB NUMBER 7048

ALFRED JONES - COUNTY SURVEYOR

SURVEYED - JUNE, 1931 - JAN. 1938.

SURVEYED UNDER INSTRUCTIONS OF THE BOARD OF SUPERVISORS PER ORDER DATED MAY 11, 1931.

BEARINGS ARE BASED ON THE GRID BEARING FROM VERDUGO TO MICHIGAN PER L.O.S. ANGELES COUNTY SURVEY CONTROL SYSTEM.

F.B. 472-1-275. F.B. 480-7-247.
F.B. 499-9-152. F.B. 560-58-123.

FIELD WORK BY . . . . W.A. MILLER.
L.D. MOORE.
C.V. CRUMLEY.

OFFICE WORK BY . . . H.J.M. HIGGINS.
F.A. WOOD.

CHECKED BY . . . . . D.M. FINLEY.

FOR INDEX MAPS SEE C.S. B-725-1 & 2

INDEX 40-41

NOTE: CITY BOUNDARY BRY 250 MAP 100, T.M.1

SHEET 12 OF 16 SHEETS
COUNTY SURVEYORS MAP No. B-725

SHEET 12 OF 16 SHEETS
COUNTY SURVEYORS MAP No. B-725

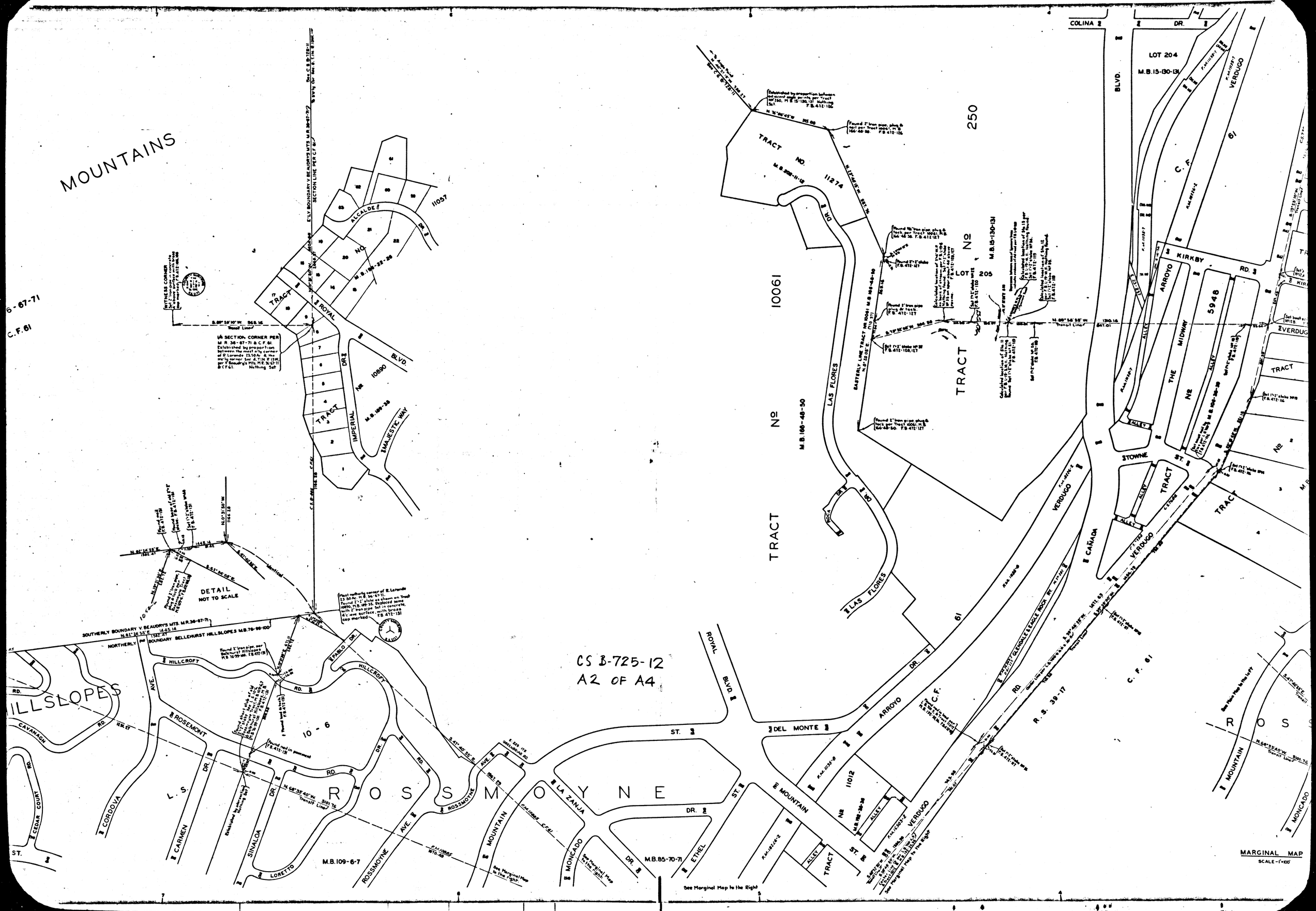

MOUNTAINS
HILLSLOPES
ROSSMOYNE
TRACT No. 11274
TRACT No. 10061
TRACT No. 250
TRACT No. 10890
TRACT No. 11012
TRACT No. 5948
LOT 204
LOT 205
M.B.15-130-131
M.B.166-48-50
M.B.109-6-7
M.B.85-70-71
R.S. 39-17
C.F. 61
DETAIL
NOT TO SCALE
CS B-725-12
A2 OF A4
MARGINAL MAP
SCALE-1"=100'
See Marginal Map to the Right

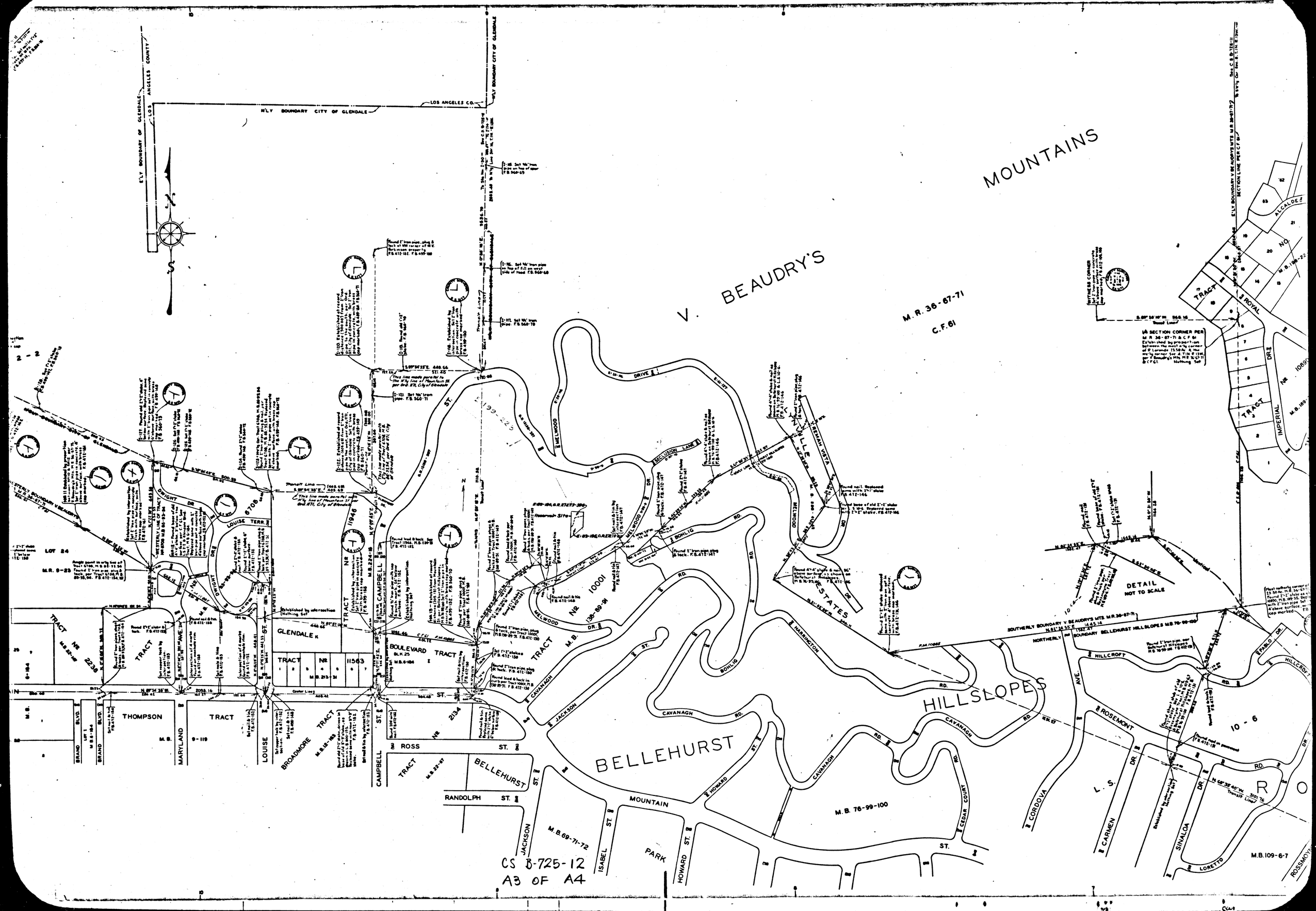

V. BEAUDRY'S MOUNTAINS
M.R. 36-67-71
C.F. 61
BELLEHURST HILLSLOPES
BELLEHURST MOUNTAIN
DETAIL NOT TO SCALE
LOS ANGELES CO.
N'LY BOUNDARY CITY OF GLENDALE
E'LY BOUNDARY OF GLENDALE
LOS ANGELES COUNTY
GLENDALE
BOULEVARD TRACT
THOMPSON TRACT
BROADMORE TRACT
CAMPBELL ST.
ROSS ST.
BELLEHURST
RANDOLPH ST.
JACKSON ST.
ISABEL ST.
HOWARD ST.
PARK
CAVANAGH RD.
BOHLIG RD.
MELWOOD DR.
HARRINGTON
HILLCROFT
ROSEMONT
CORDOVA
CARMEN
SINALOA
LORETTO
ROSSMOYNE
IMPERIAL
ALCALDE
ROYAL
TRACT
M.B. 76-99-100
M.B. 69-71-72
M.B. 109-6-7
10-6
CS B-725-12
A3 OF A4
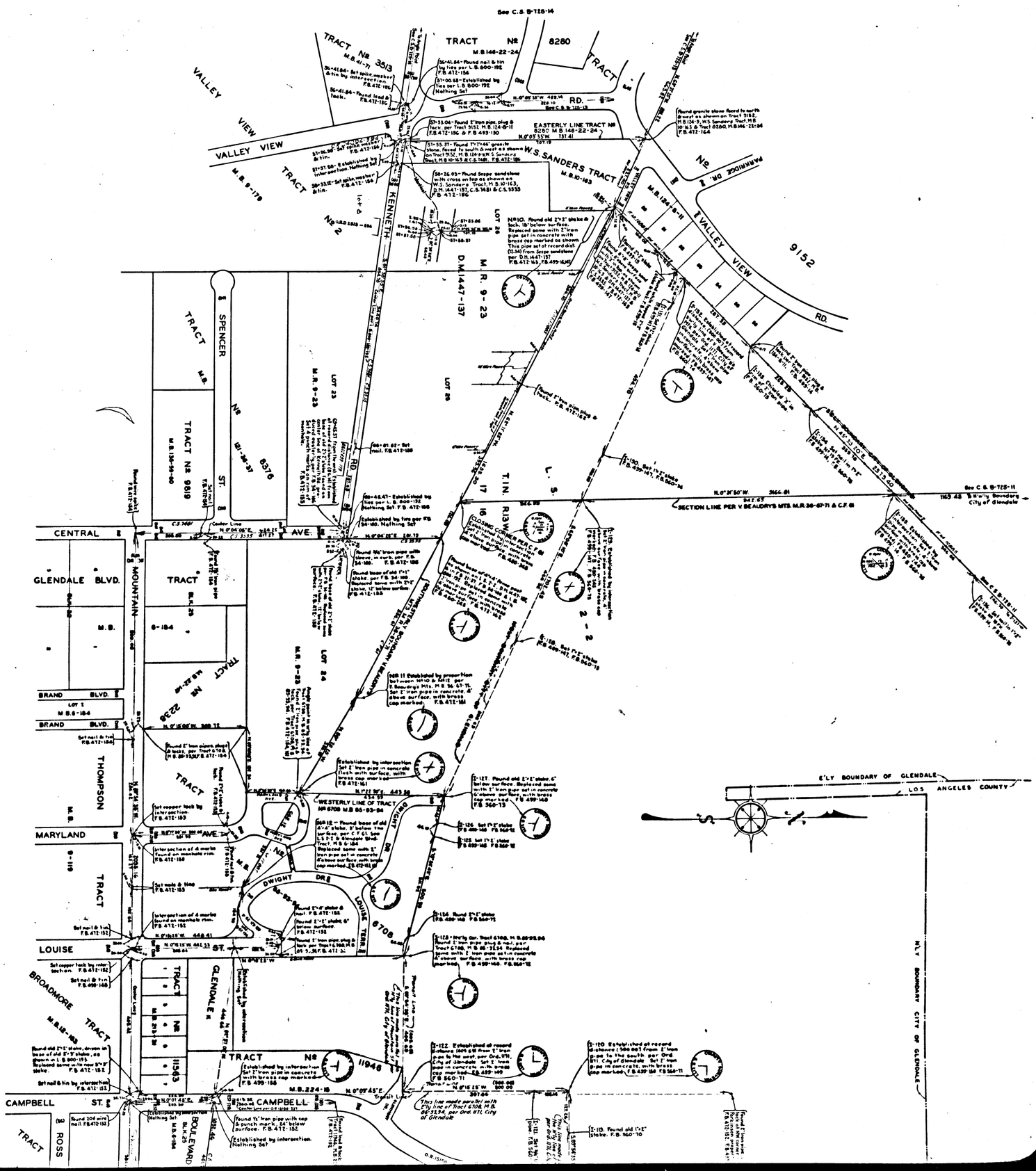
CS B-725-12
A4 OF A4