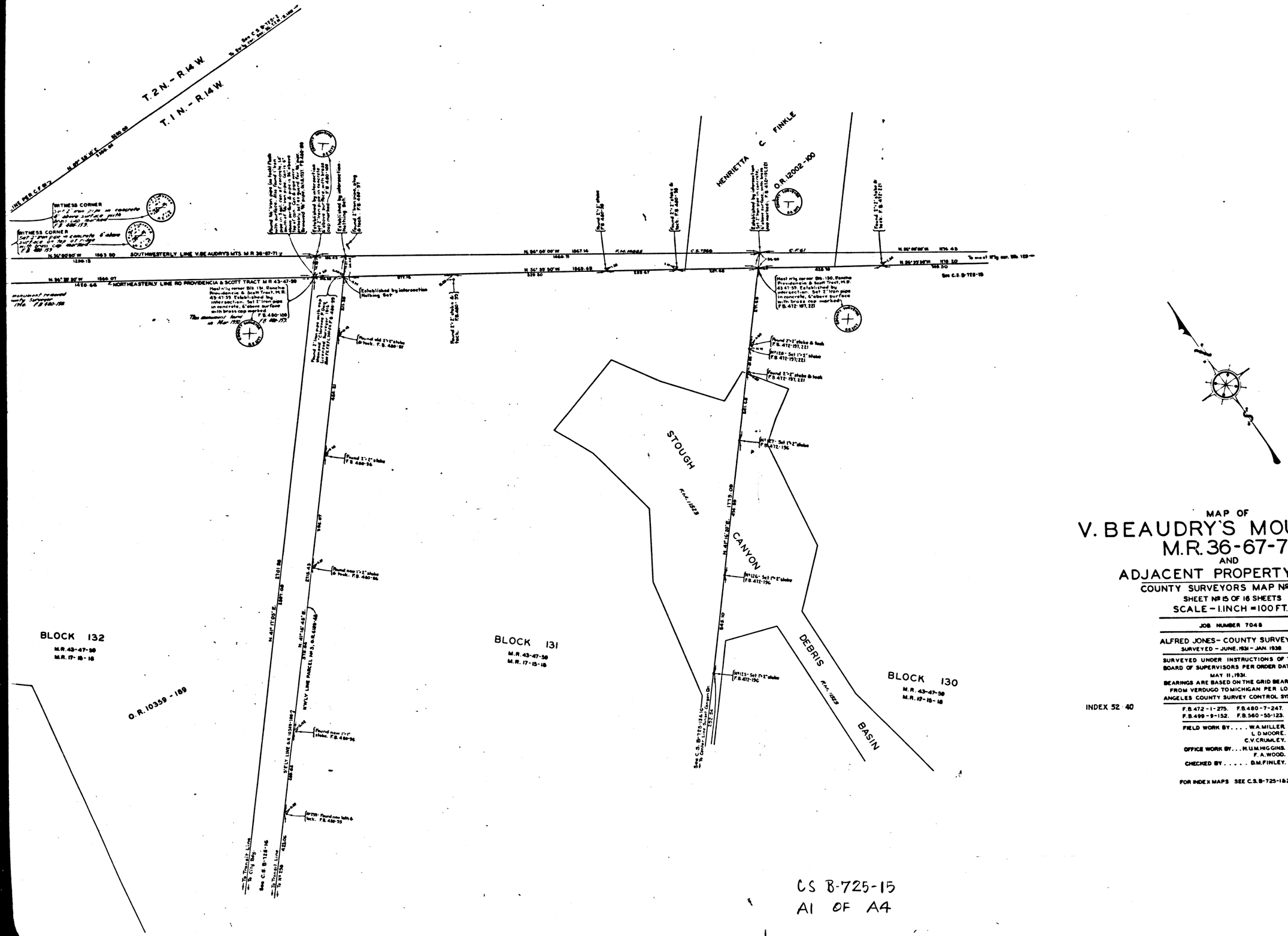

MAP OF

V. BEAUDRY'S MOUNTAINS
M.R. 36-67-71
AND
ADJACENT PROPERTY LINES

COUNTY SURVEYORS MAP Nº B-725

SHEET Nº 15 OF 16 SHEETS

SCALE - 1 INCH = 100 FT.

JOB NUMBER 7048

ALFRED JONES - COUNTY SURVEYOR

SURVEYED - JUNE, 1931 - JAN. 1938

SURVEYED UNDER INSTRUCTIONS OF THE BOARD OF SUPERVISORS PER ORDER DATED MAY 11, 1931.

BEARINGS ARE BASED ON THE GRID BEARING FROM VERDUGO TO MICHIGAN PER L.O.S. ANGELES COUNTY SURVEY CONTROL SYSTEM.

INDEX 52-40

F.B. 472-1-275. F.B. 480-7-247.
F.B. 499-9-152. F.B. 560-55-123.

FIELD WORK BY . . . . W.A. MILLER
L.D. MOORE.
C.V. CRUMLEY.

OFFICE WORK BY . . . H.U. HIGGINS.
F.A. WOOD.

CHECKED BY . . . . . D.M. FINLEY.

FOR INDEX MAPS SEE C.S. B-725-1 & 2

CS B-725-15
A1 OF A4

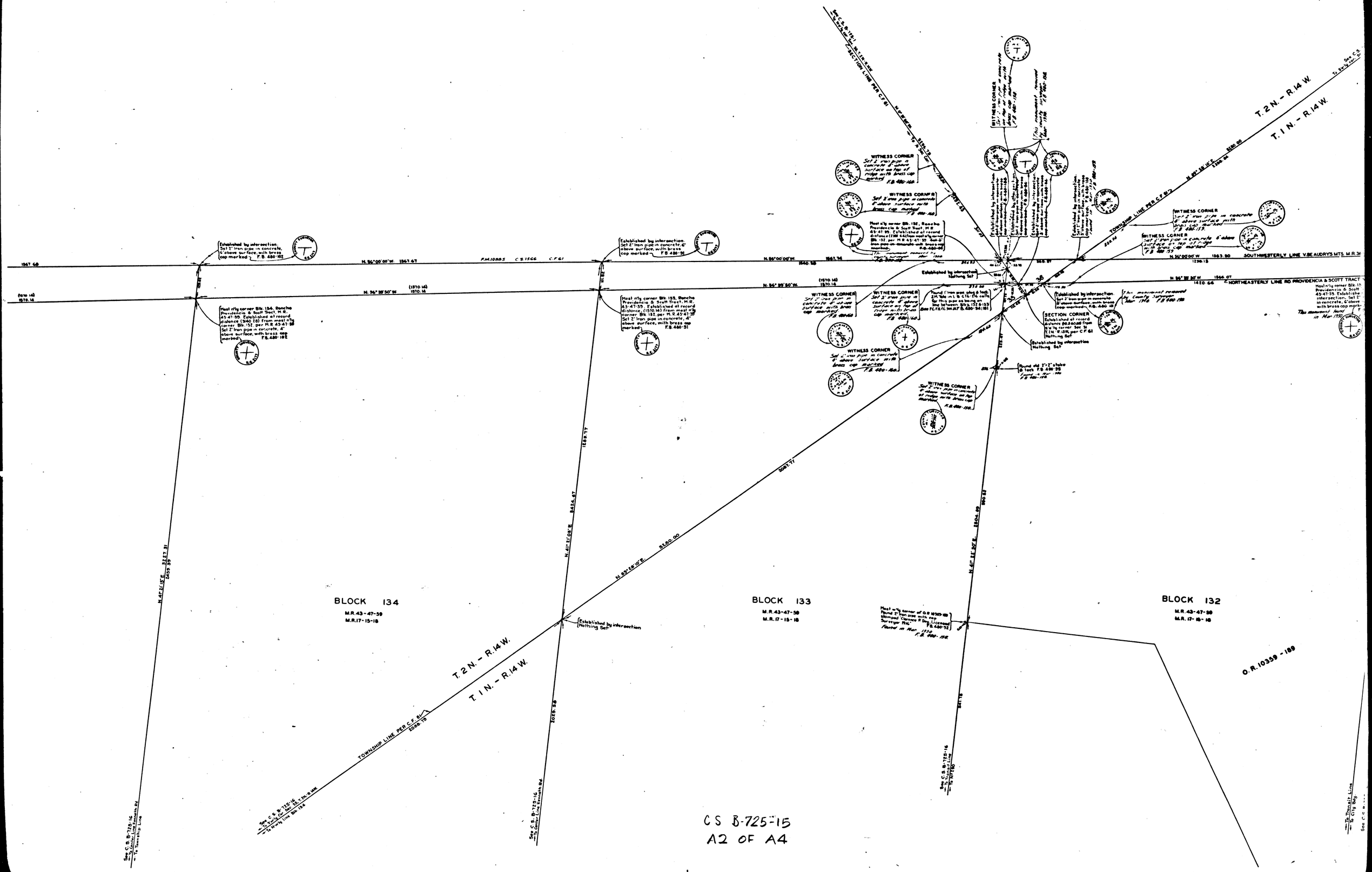
BLOCK 134
M.R.43-47-59
M.R.17-15-18
BLOCK 133
M.R.43-47-59
M.R.17-15-18
BLOCK 132
M.R.43-47-59
M.R.17-15-18
T.2N.-R.14W.
T.1N.-R.14W.
TOWNSHIP LINE PER C.F.61
SECTION LINE PER C.F.61
SOUTHWESTERLY LINE V.BE AUDRYS MTS. M.R.34
NORTHEASTERLY LINE RO PROVIDENCIA & SCOTT TRACT
O.R.10359-189
WITNESS CORNER
SECTION CORNER
Established by intersection Nothing Set
N.56°00'00"W. 1967.67
N.36°39'50"W.
N.41°21'05"E. 8424.67
N.89°28'10"E. 5280.00
N.41°22'50"E. 2800.89
N.36°00'00"W. 1563.80
N.36°39'50"W. 1446.07
1420.66
1290.13
1567.68
1570.14
1570.16
1685.77
2068.19
2068.77
2055.98
2447.18
See C.S.B-725-16 To Centerline Kenneth Rd To Township Line
See C.S.B-725-16 To Centerline Kenneth Rd
See C.S.B-725-16 To Transit Line To City Bdy
CS B-725-15
A2 OF A4

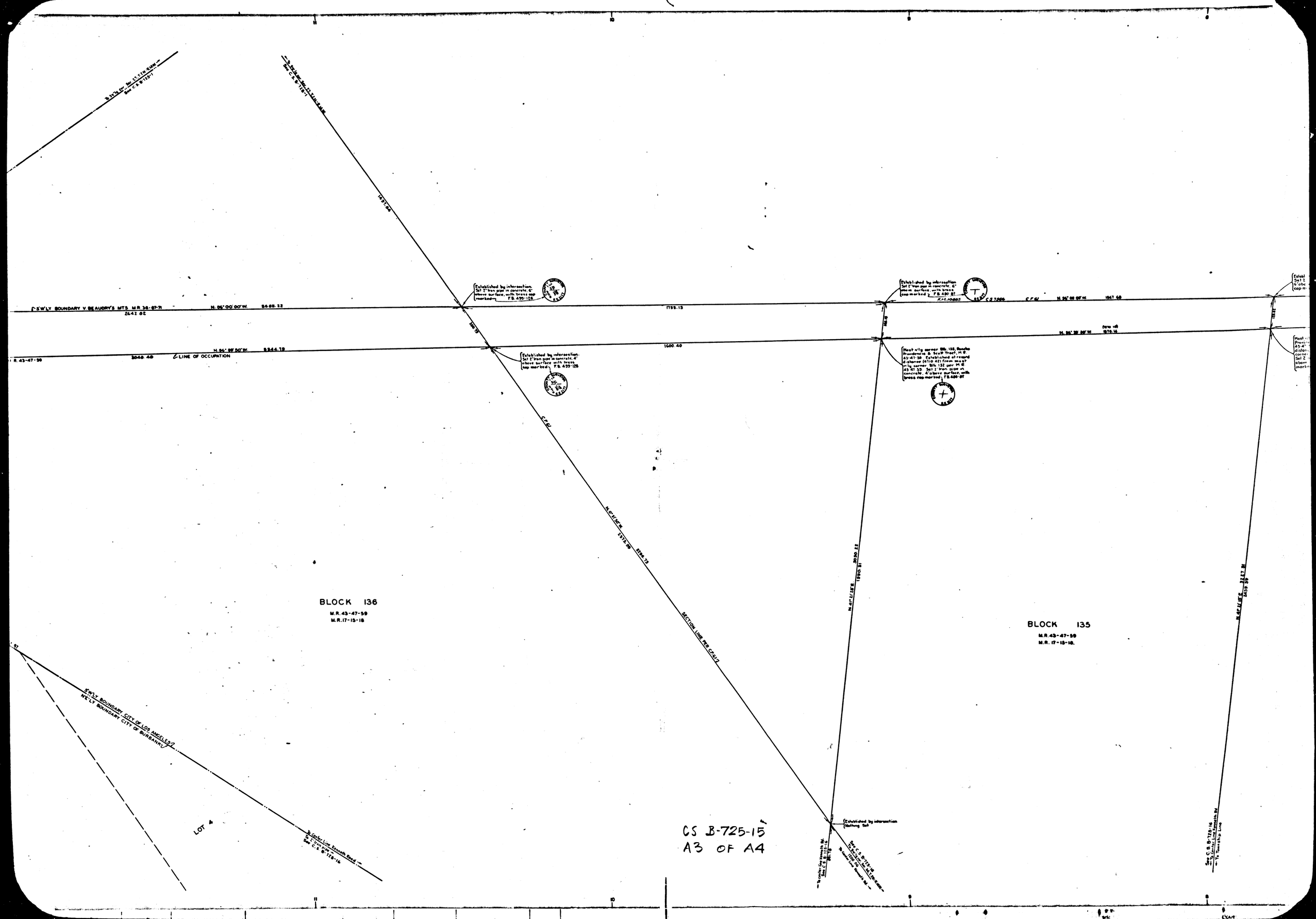

BLOCK 136
M.R. 43-47-59
M.R. 17-15-18
BLOCK 135
M.R. 43-47-59
M.R. 17-15-18.
LINE OF OCCUPATION
SECTION LINE PER C.F.G.17
S'W'LY BOUNDARY CITY OF LOS ANGELES
N'E'LY BOUNDARY CITY OF BURBANK
LOT 4
CS B-725-15
A3 OF A4

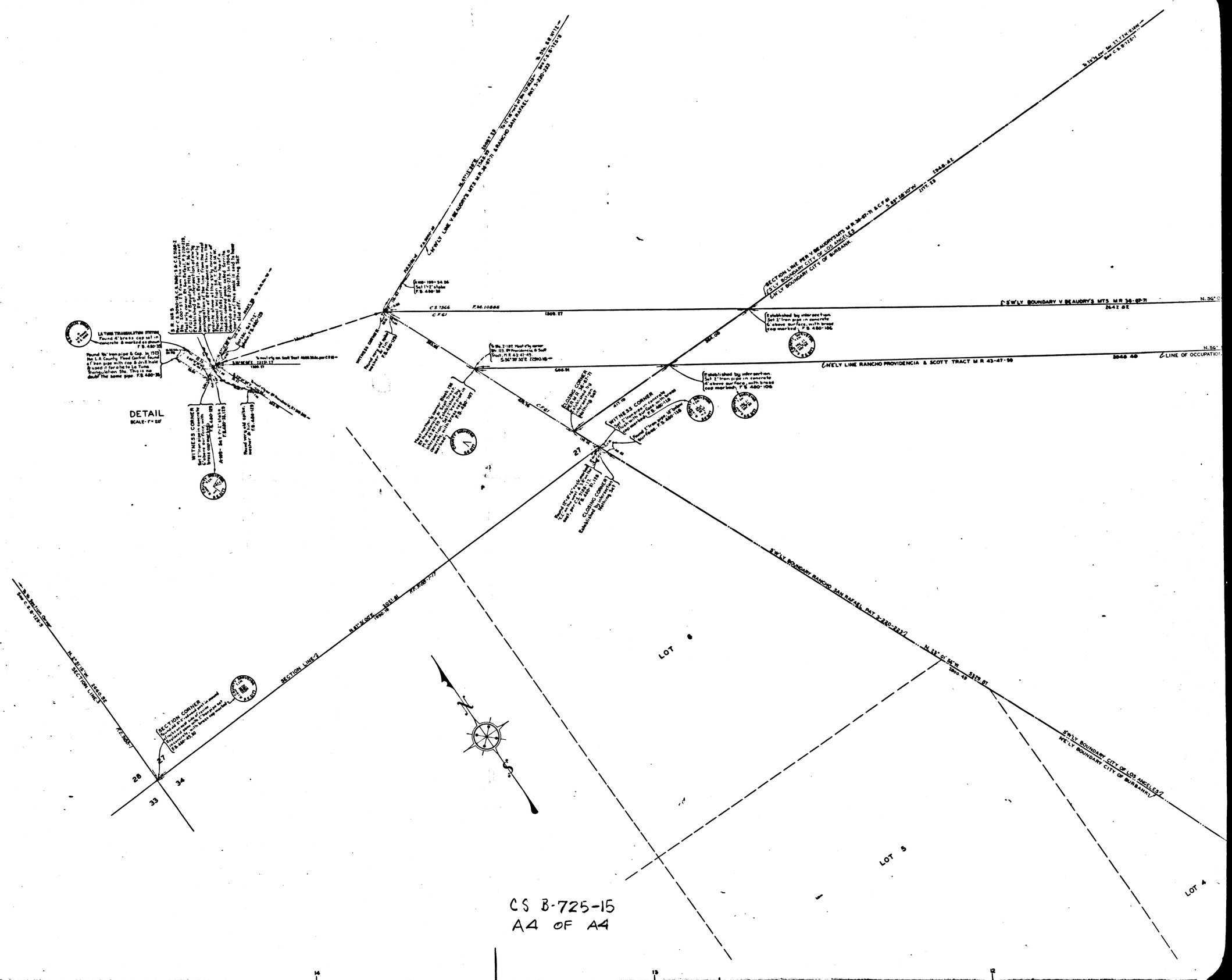

CS B-725-15
A4 OF A4