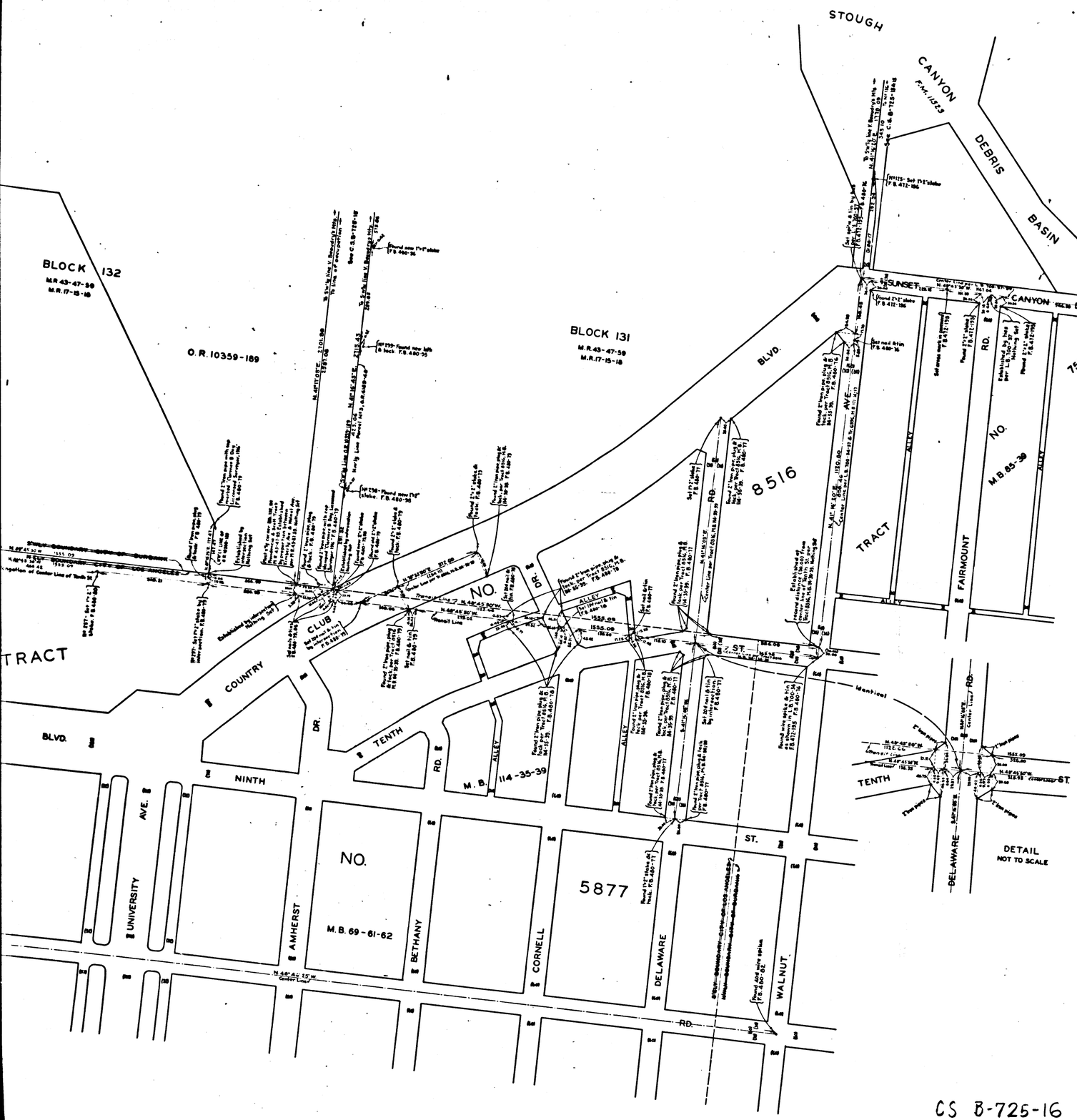

MAP OF

V. BEAUDRY'S MOUNTAINS
M.R.36-67-71
AND
ADJACENT PROPERTY LINES

COUNTY SURVEYORS MAP № B-725

SHEET № 16 OF 16 SHEETS

SCALE - 1 INCH = 100 FT.

JOB NUMBER 7048

ALFRED JONES - COUNTY SURVEYOR

SURVEYED - JUNE, 1931 - JAN. 1938.

SURVEYED UNDER INSTRUCTIONS OF THE BOARD OF SUPERVISORS PER ORDER DATED MAY 11, 1931.

BEARINGS ARE BASED ON THE GRID BEARING FROM VERDUGO TO MICHIGAN PER LOS ANGELES COUNTY SURVEY CONTROL SYSTEM.

F.B.472-1-273. F.B.480-7-247.
F.B.499-9-152. F.B.560-55-123.

FIELD WORK BY. . . . . W.A.MILLER.
I.D.MOORE.
C.V.CRUMLEY.

OFFICE WORK BY. . . H.U.M.HIGGINS.
F.A.WOOD.

CHECKED BY . . . . . D.M.FINLEY.

FOR INDEX MAPS SEE C.S.B-725-1 & 2

INDEX 40

NOTE: CITY BOUNDARY REVISED MAR. 1961

CS B-725-16
A1 OF A4

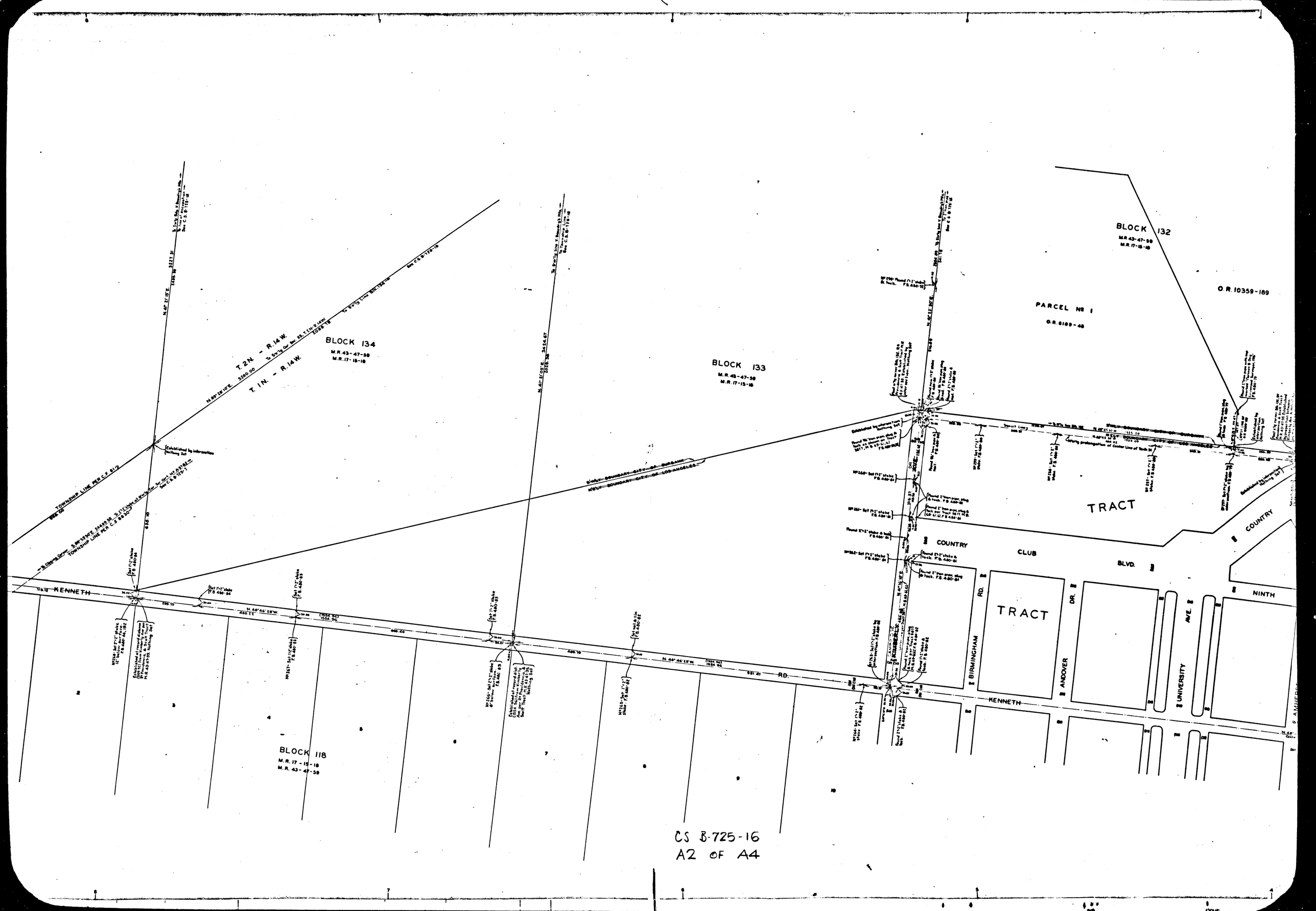

CS B-725-16
A2 OF A4

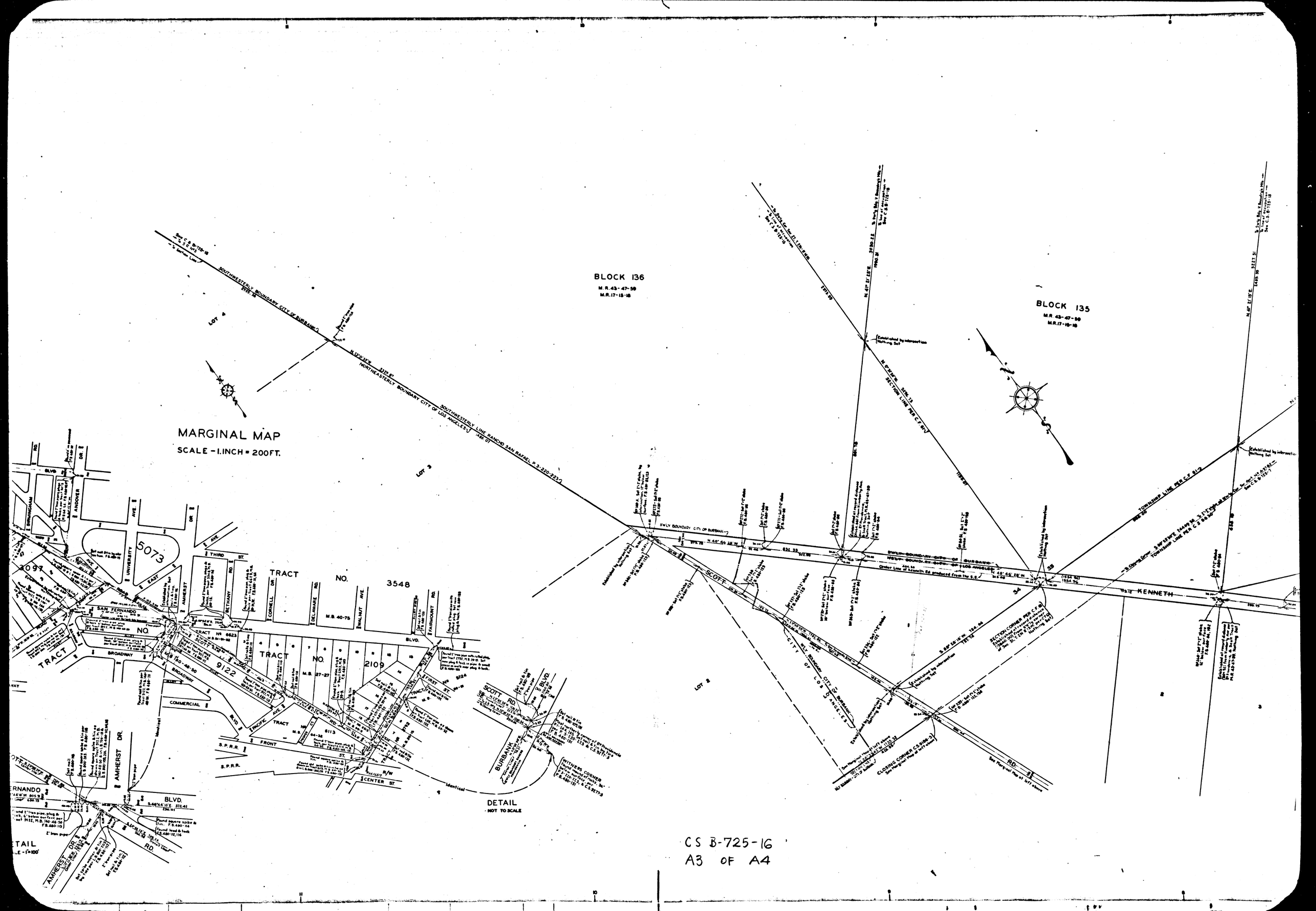
BLOCK 136
M.R. 43-47-50
M.R. 17-15-18
BLOCK 135
M.R. 43-47-50
M.R. 17-15-18
MARGINAL MAP
SCALE - 1. INCH = 200 FT.
SOUTHWESTERLY BOUNDARY CITY OF BURBANK
NORTHEASTERLY BOUNDARY CITY OF LOS ANGELES
SOUTHWESTERLY LINE RANCHO SAN RAFAEL
LOT 4
LOT 3
LOT 2
SCOTT RD.
SWLY BOUNDARY CITY OF BURBANK
NHLY BOUNDARY CITY OF LOS ANGELES
TOWNSHIP LINE PER C.F. 81-2
SECTION LINE PER C.F. 81-2
SECTION CORNER PER C.F. 81
CLOSING CORNER C.S. 9188-3
WITNESS CORNER
TRACT NO. 3548
TRACT NO. 2109
TRACT NO. 6623
TRACT NO. 6113
TRACT NO. 9122
TRACT NO. 5073
SAN FERNANDO BLVD.
BROADWAY
COMMERCIAL
FRONT ST.
CENTER ST.
AMHERST DR.
UNIVERSITY AVE.
EAST AVE.
THIRD ST.
BETHANY RD.
CORNELL DR.
DELAWARE RD.
WALNUT AVE.
FAIRMOUNT RD.
FIRST ST.
PACIFIC AVE.
S.P.R.R.
BURBANK
DETAIL
NOT TO SCALE
Identical
CS B-725-16
A3 OF A4

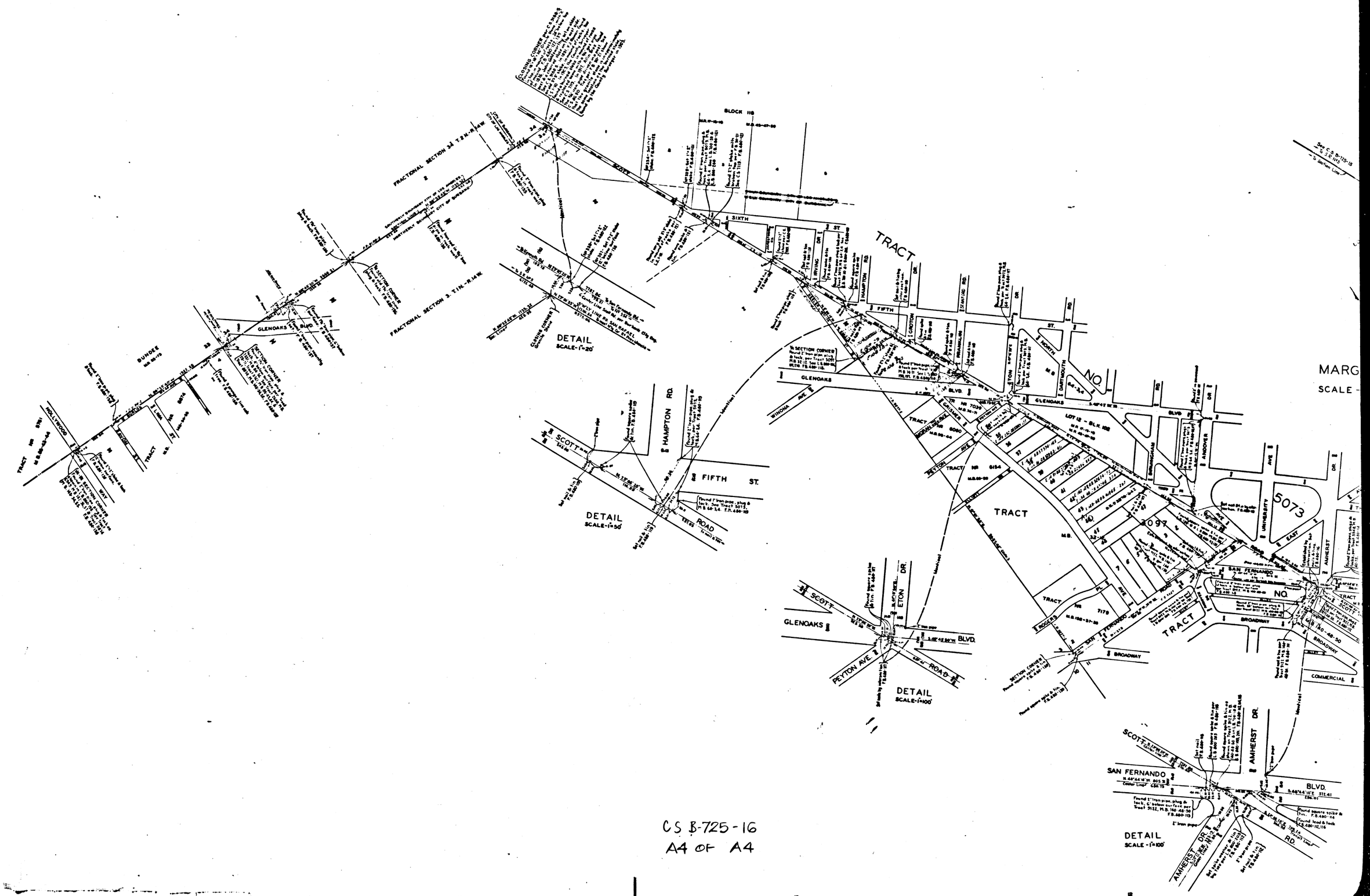

CS B-725-16
A4 OF A4