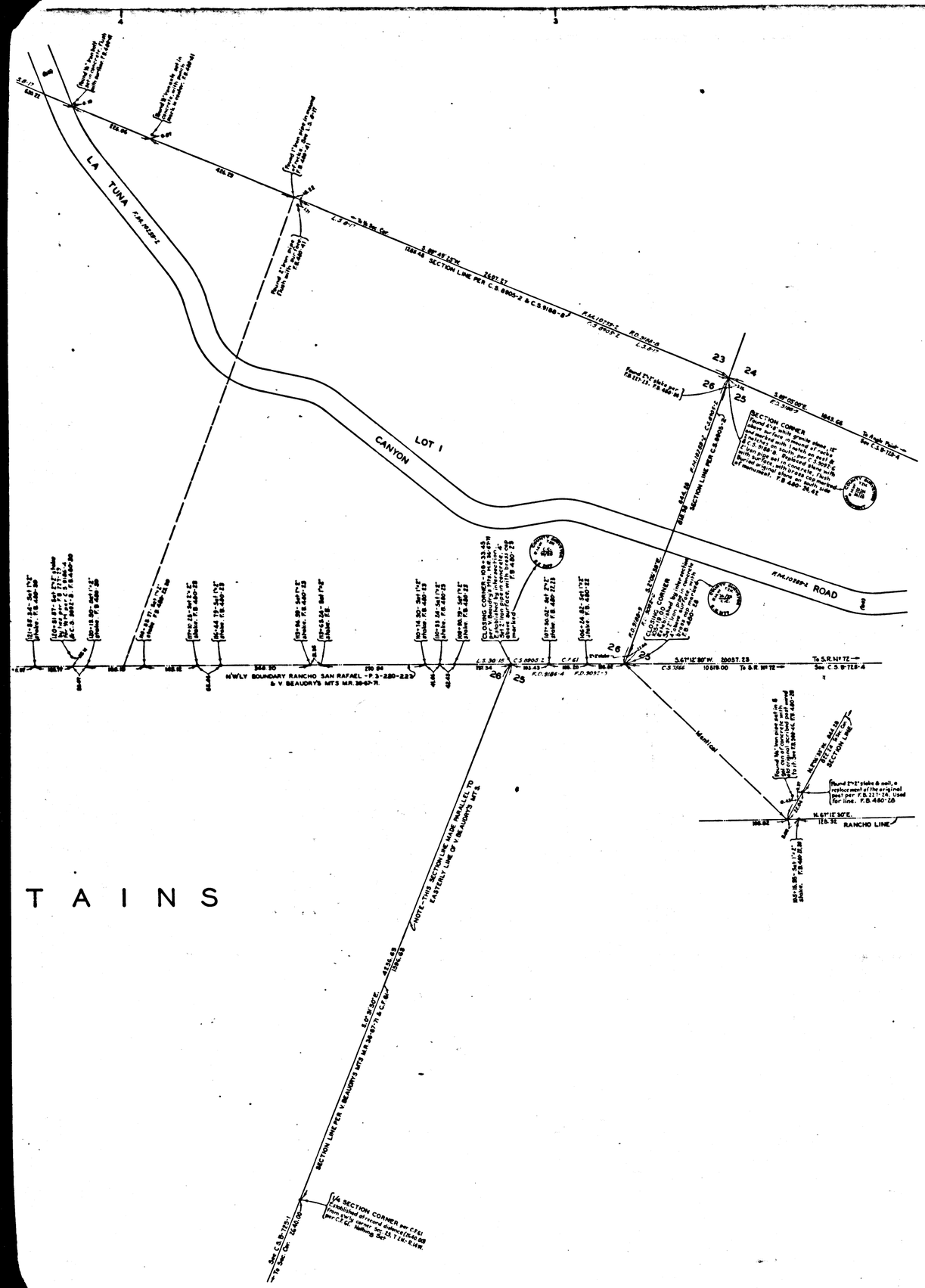

TAINS

MAP OF

V. BEAUDRY'S MOUNTAINS
M.R.36-67-71

AND

ADJACENT PROPERTY LINES

COUNTY SURVEYORS MAP Nº B-725

SHEET Nº 3 OF 16 SHEETS

SCALE - 1 INCH = 100 FT.

JOB NUMBER 7048

ALFRED JONES - COUNTY SURVEYOR

SURVEYED - JUNE, 1931 — JAN. 1939.

SURVEYED UNDER INSTRUCTIONS OF THE BOARD OF SUPERVISORS PER ORDER DATED MAY 11, 1931.

BEARINGS ARE BASED ON THE GRID BEARING FROM VERDUGO TO MICHIGAN PER LOS ANGELES COUNTY SURVEY CONTROL SYSTEM.

INDEX 52

F.B. 472-1-275. F.B. 480-7-247.
F.B. 499-9-152. F.B. 560-55-123.

FIELD WORK BY..... W.A. MILLER.
L.D. MOORE.
C.W. CRUMLEY.

OFFICE WORK BY... H.U.M. HIGGINS.
F.A. WOOD.

CHECKED BY..... D.M. FINLEY.

FOR INDEX MAPS SEE C.S.B-725-1&2

CS B-725-3
A1 OF A4

COUNTY SURVEYORS MAP B-725
SHEET Nº 3 OF 16 SHEETS

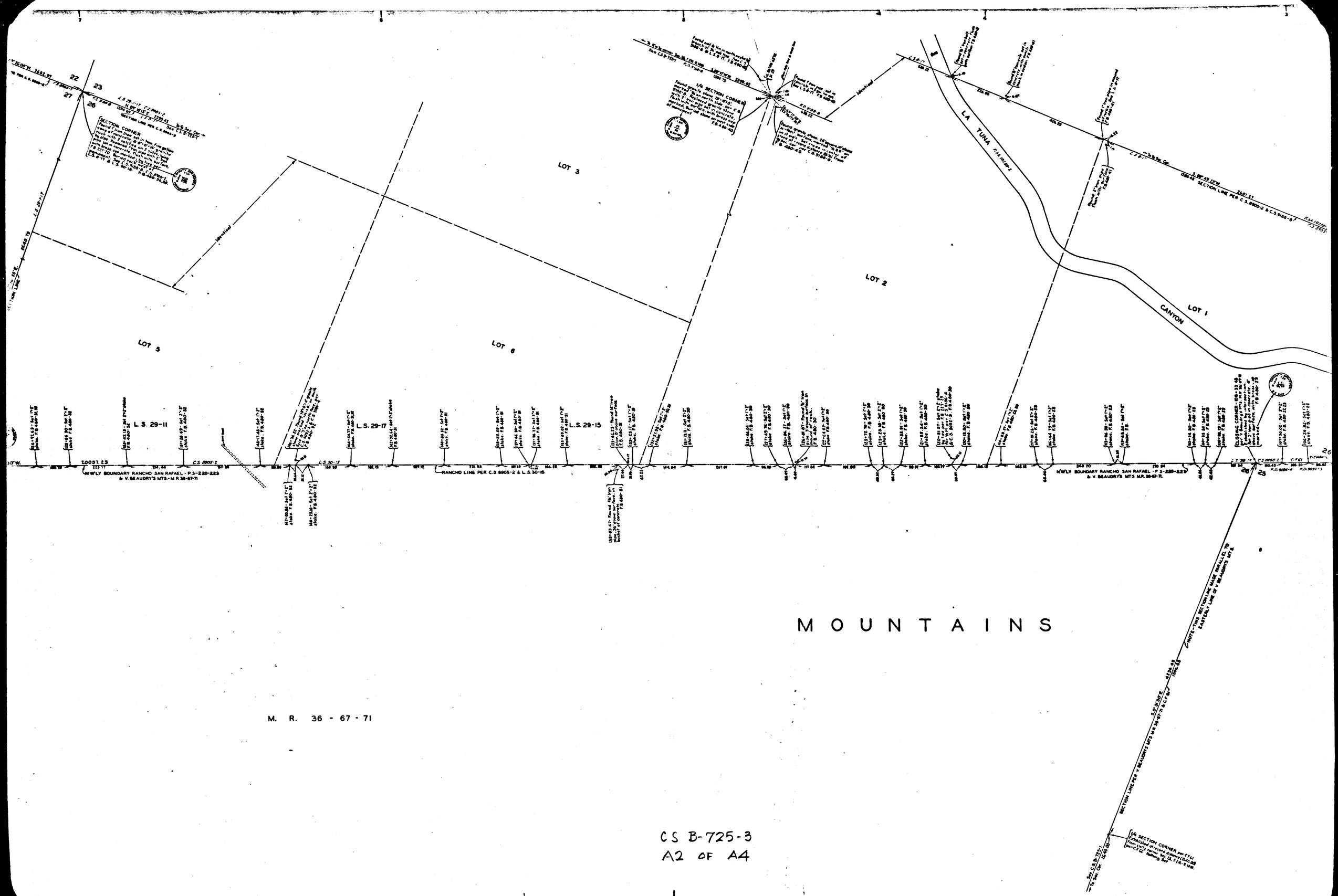

CS B-725-3
A2 OF A4

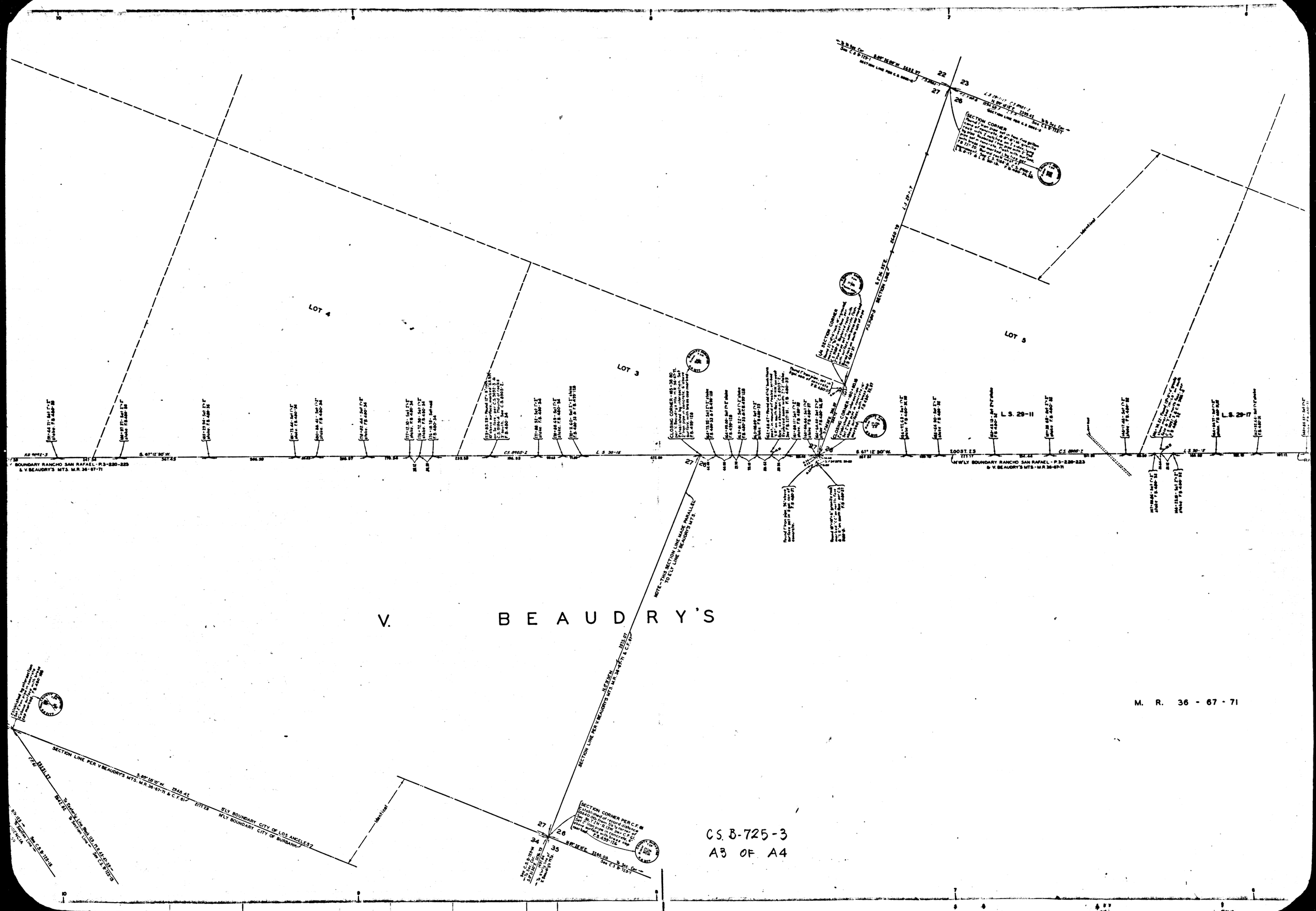
V. BEAUDRY'S
M. R. 36 - 67 - 71
LOT 4
LOT 3
LOT 5
L.S. 29-11
L.S. 29-17
L.S. 30-16
S. 67°12' 30" W.
S. 67° 12' 30" W.
N. 67° 12' 30" E.
S. 89°59'10" W.
1948.41
SECTION LINE PER V. BEAUDRY'S MTS. M.R. 36-67-71 & C.F. 61
SECTION LINE PER V. BEAUDRY'S MTS. M.R. 34-67-71 & C.F. 61
NOTE—THIS SECTION LINE MADE PARALLEL TO ELY LINE V. BEAUDRY'S MTS.
S'LY BOUNDARY CITY OF LOS ANGELES
N'LY BOUNDARY CITY OF BURBANK
SECTION CORNER PER C.F. 61
Meridian
N'W'LY BOUNDARY RANCHO SAN RAFAEL - P.3-220-223 & V. BEAUDRY'S MTS. - M.R. 36-67-71
S'LY BOUNDARY RANCHO SAN RAFAEL - P.3-220-223 & V. BEAUDRY'S MTS. M.R. 36-67-71
C.S. B-725-3
A3 OF A4

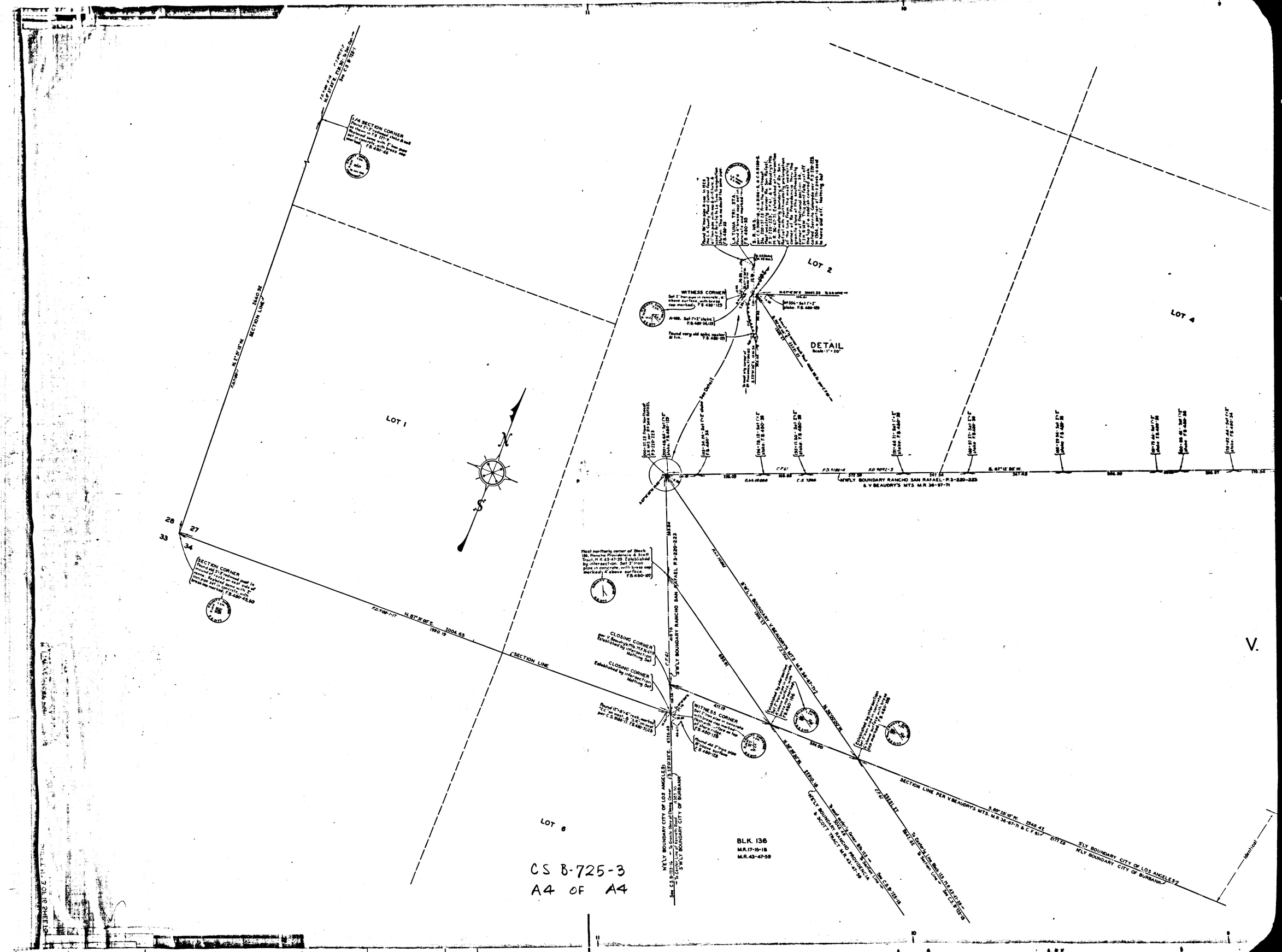

CS B-725-3
A4 OF A4