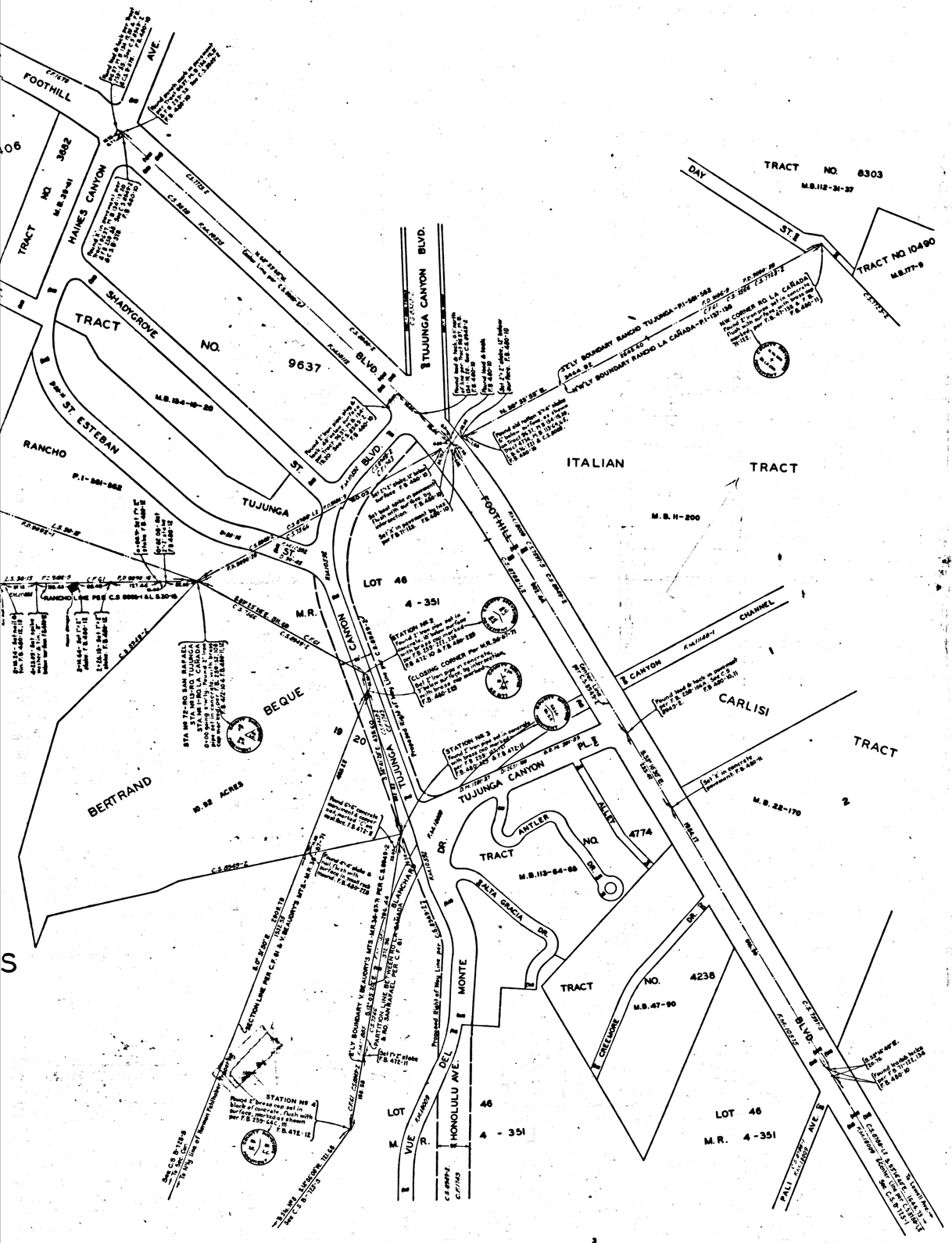


MAP OF

# V. BEAUDRY'S MOUNTAINS
# M.R.36-67-71

AND

## ADJACENT PROPERTY LINES

COUNTY SURVEYORS MAP Nº B-725

SHEET Nº 4 OF 16 SHEETS

SCALE - 1 INCH = 100 FT.

JOB NUMBER 7046

ALFRED JONES - COUNTY SURVEYOR

SURVEYED - JUNE 1931 - JAN. 1939.

SURVEYED UNDER INSTRUCTIONS OF THE BOARD OF SUPERVISORS PER ORDER DATED MAY 11, 1931.

BEARINGS ARE BASED ON THE GRID BEARING FROM VERDUGO TO MICHIGAN PER LOS ANGELES COUNTY SURVEY CONTROL SYSTEM.

INDEX 52

F.B. 472-1-275. F.B. 480-7-247.
F.B. 499-9-152. F.B. 560-55-123.

FIELD WORK BY.....W.A. MILLER.
L.D. MOORE.
C.V. CRUMLEY.

OFFICE WORK BY...H.U.M. HIGGINS.
F.A. WOOD.

CHECKED BY.....D.M. FINLEY.

FOR INDEX MAPS SEE C.S. B-725-1&2

CS B-725-4
A1 OF A4

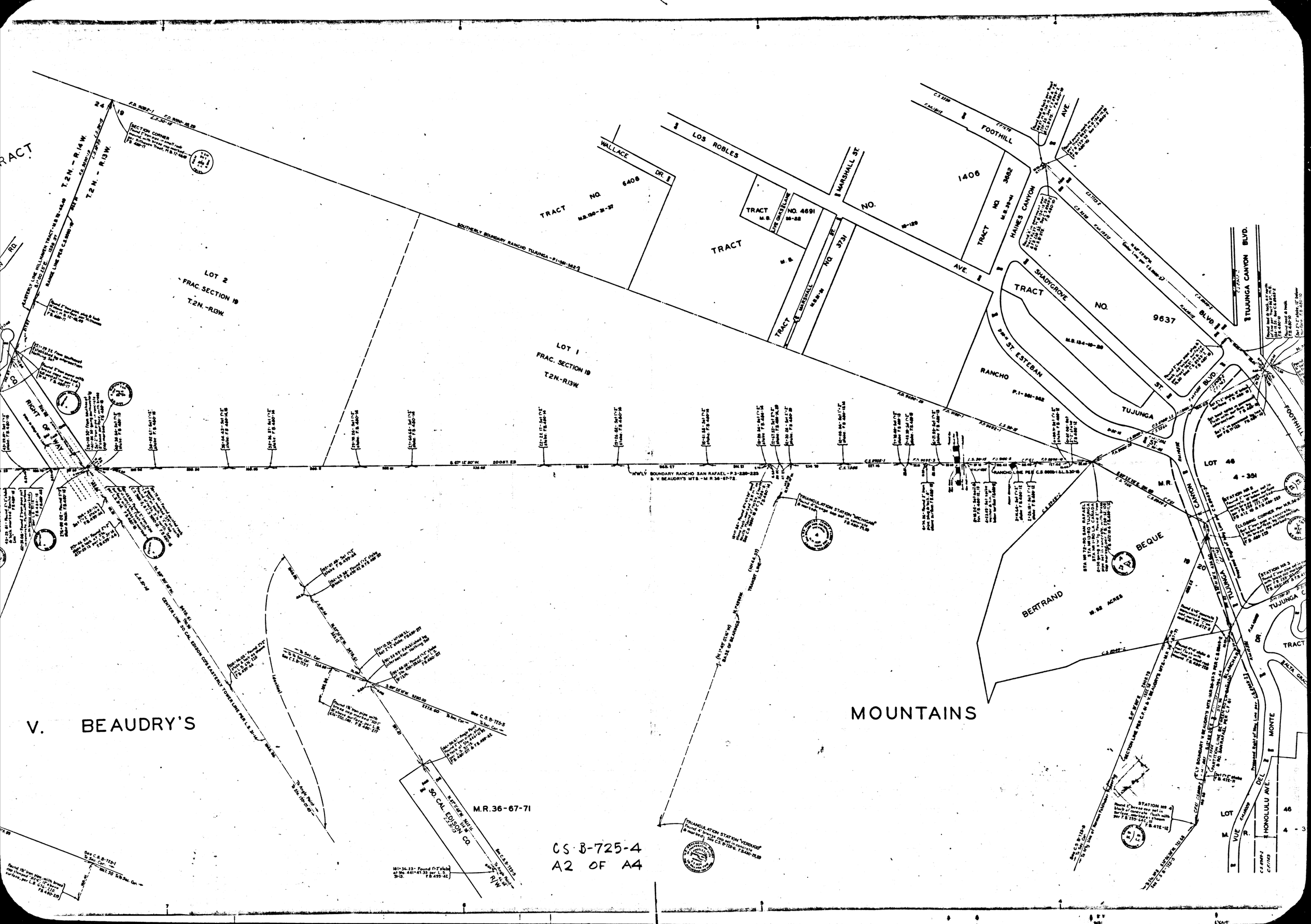
V. BEAUDRY'S
MOUNTAINS
LOT 2
FRAC. SECTION 19
T.2N.-R.13W.
LOT 1
FRAC. SECTION 19
T.2N.-R.13W.
T.2N. - R.14W.
T.2N. - R.13W.
TRACT NO. 6408
TRACT
TRACT NO. 4691
TRACT NO. 3731
TRACT NO. 1406
TRACT NO. 3662
TRACT NO. 9637
WALLACE DR.
LOS ROBLES
MARSHALL ST.
FOOTHILL AVE.
HAINES CANYON
SHADYGROVE
RANCHO ST. ESTEBAN
TUJUNGA BLVD.
TUJUNGA CANYON BLVD.
BERTRAND
BEQUE
LOT 46
4 - 351
M.R. 36-67-71
CS B-725-4
A2 OF A4

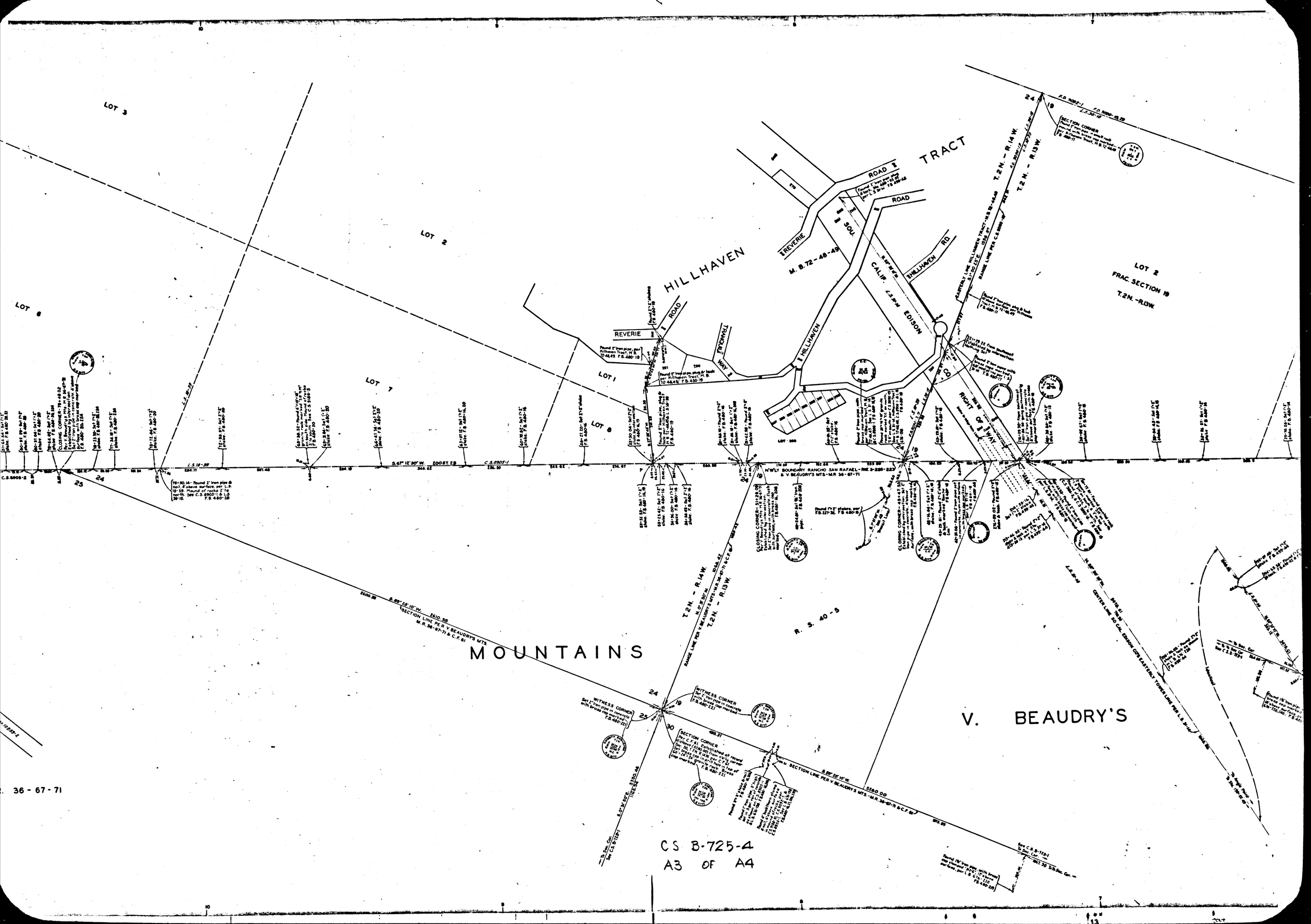

LOT 3
LOT 2
LOT 6
LOT 7
LOT 1
LOT 8
HILLHAVEN
TRACT
REVERIE
ROAD
TRANQUILL WAY
HILLHAVEN RD.
CALIF. EDISON
M. B. 72-48-49
LOT 2
FRAC. SECTION 19
T.2N. - R.13W.
T.2N. - R.14W.
T.2N. - R.13W.
MOUNTAINS
V. BEAUDRY'S
R. S. 40-5
WITNESS CORNER
SECTION CORNER
36 - 67 - 71
CS B-725-4
A3 OF A4

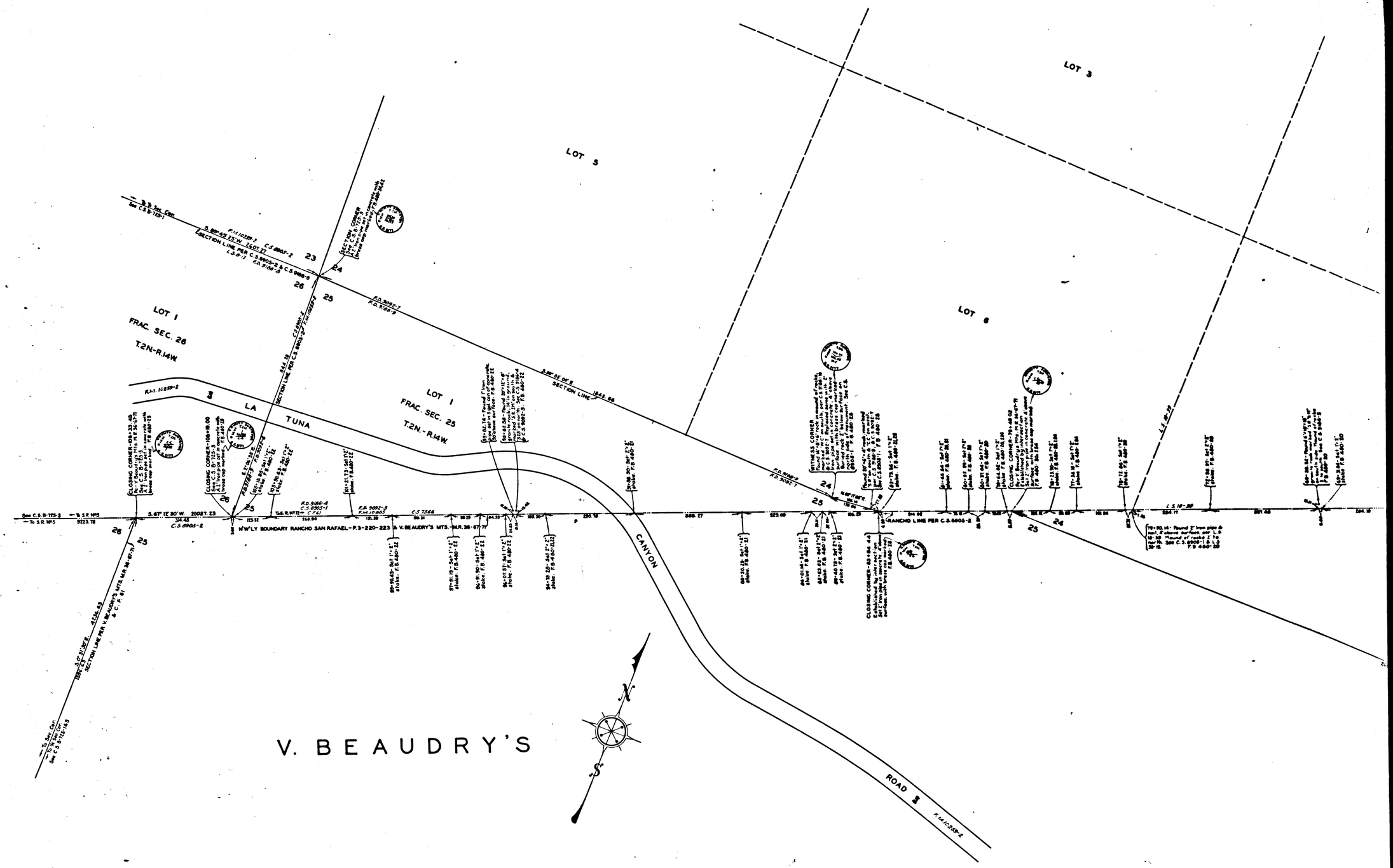


CS B-725-4
A4 OF A4