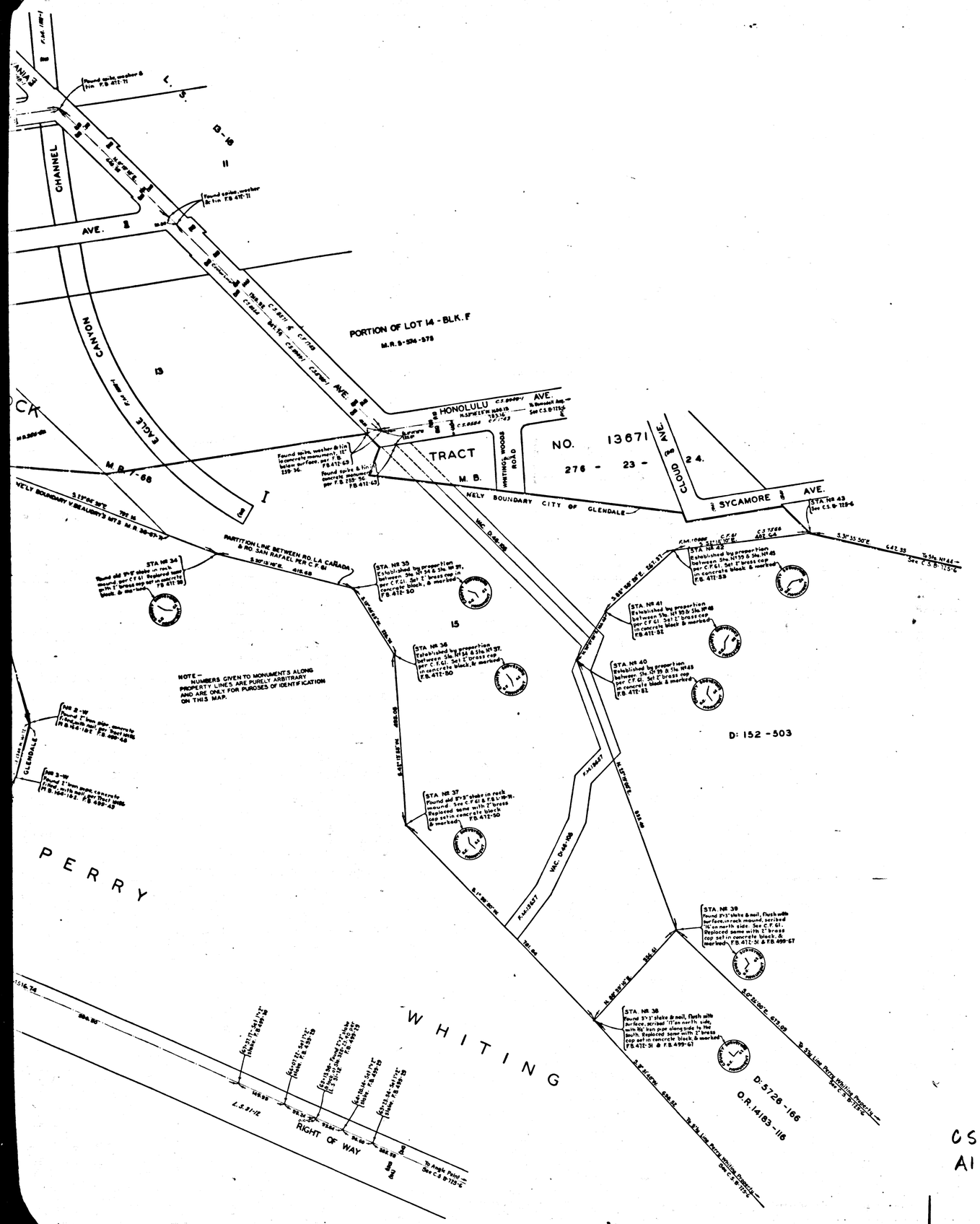

MAP OF

V. BEAUDRY'S MOUNTAINS
M.R. 36-67-71

AND

ADJACENT PROPERTY LINES

COUNTY SURVEYORS MAP Nº B-725

SHEET Nº 5 OF 16 SHEETS

SCALE - 1 INCH = 100 FT.

JOB NUMBER 7048

ALFRED JONES - COUNTY SURVEYOR

SURVEYED - JUNE, 1931 - JAN. 1939.

SURVEYED UNDER INSTRUCTIONS OF THE BOARD OF SUPERVISORS PER ORDER DATED MAY 11, 1931.

BEARINGS ARE BASED ON THE GRID BEARING FROM VERDUGO TO MICHIGAN PER LOS ANGELES COUNTY SURVEY CONTROL SYSTEM.

INDEX 51-52

F.B. 472-1-275. F.B. 480-7-247.
F.B. 499-9-152. F.B. 560-55-123.

FIELD WORK BY. . . . W.A. MILLER
L.D. MOORE.
C.V. CRUMLEY.

OFFICE WORK BY. . . HU.M. HIGGINS.
F.A. WOOD.

CHECKED BY. . . . . D.M. FINLEY.

FOR INDEX MAPS SEE C.S. B-725-1&2

NOTE: CITY BOUNDARY REVISED MAR 1951 T.M.I

CS B-725-5
A1 OF A4

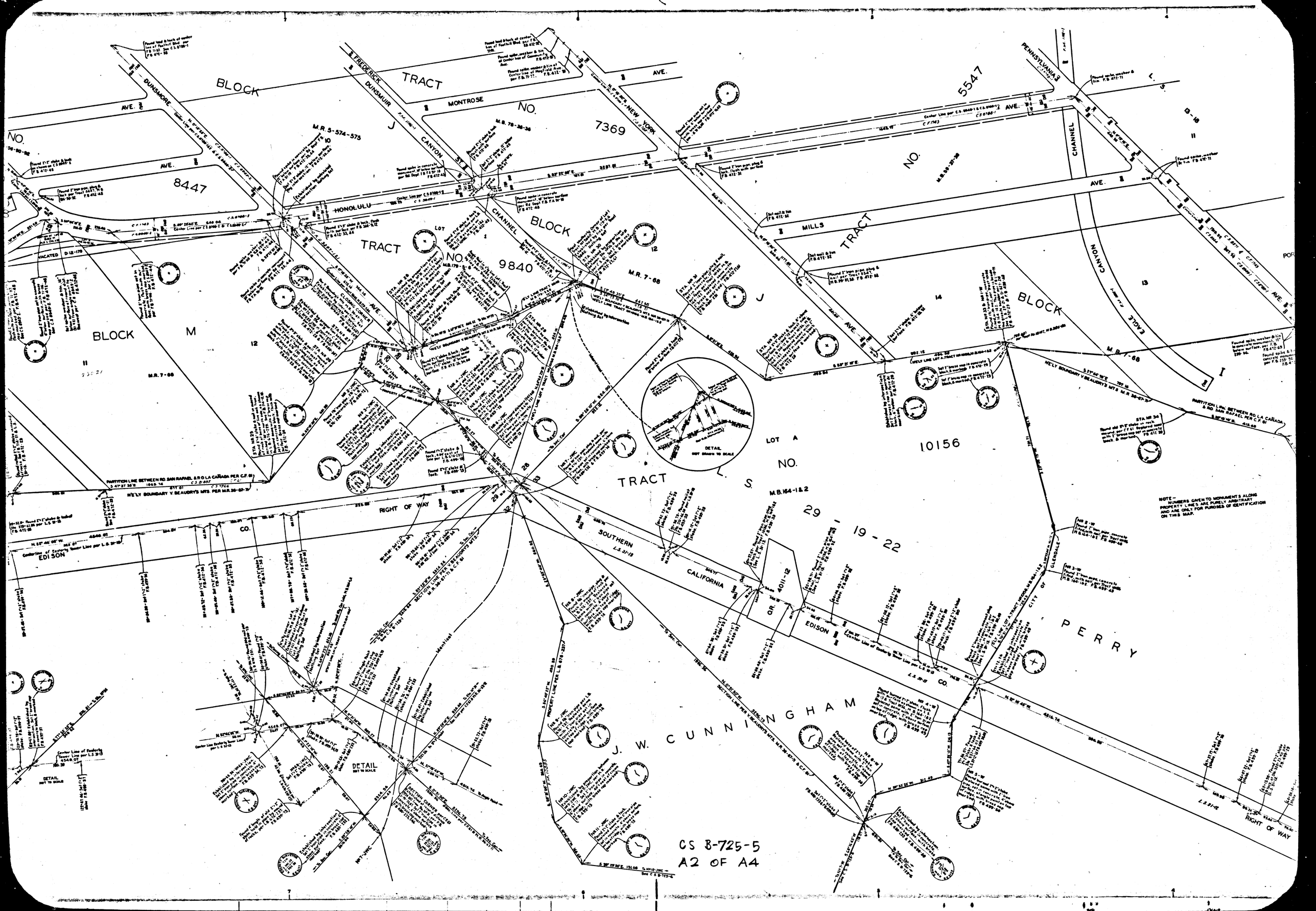
BLOCK
TRACT
NO.
7369
8447
9840
5547
10156
29 - 19 - 22
J. W. CUNNINGHAM
PERRY
DETAIL
NOT TO SCALE
RIGHT OF WAY
EDISON
CO.
SOUTHERN
CALIFORNIA
CITY OF GLENDALE
CS B-725-5
A2 OF A4

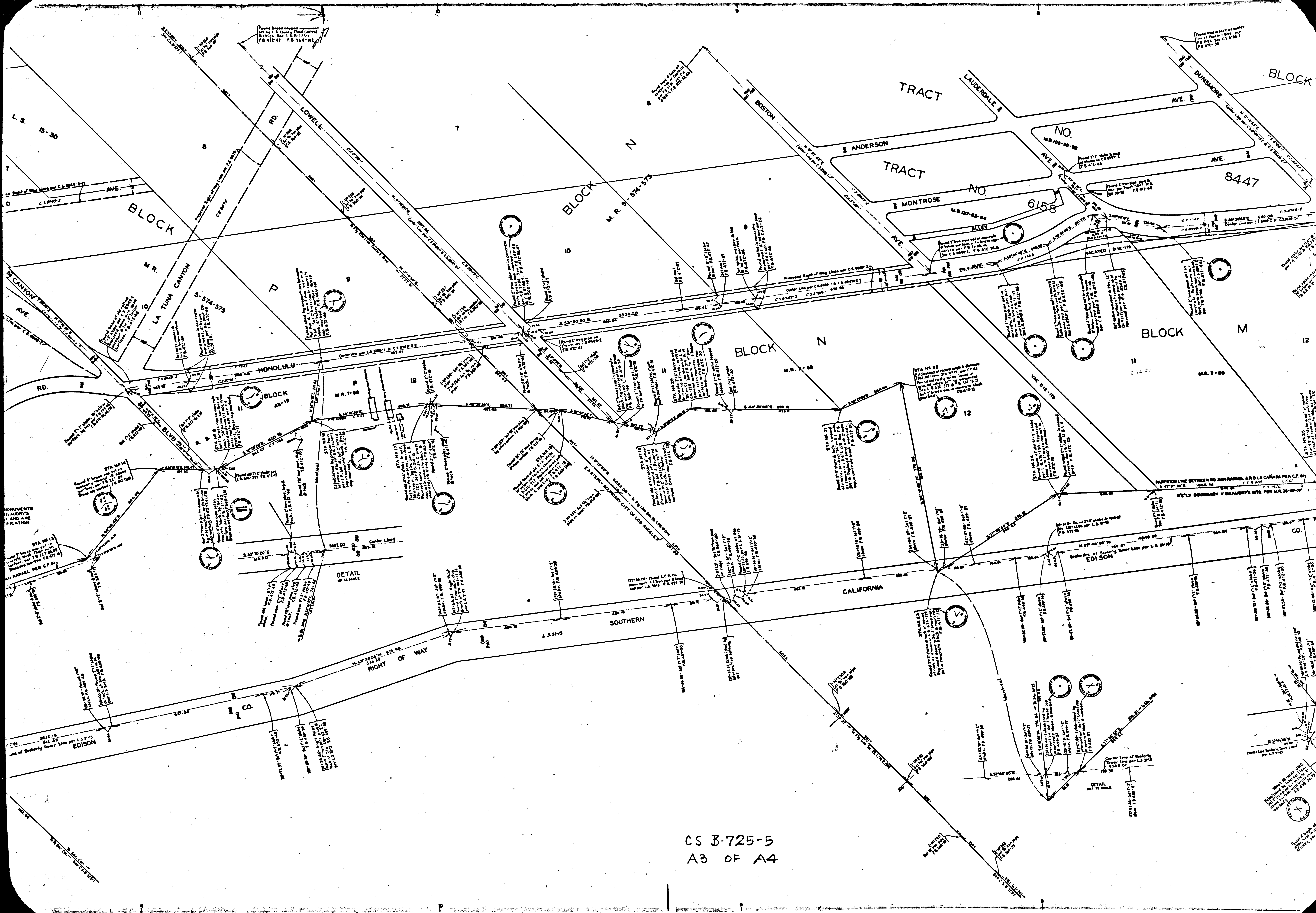

Found brass capped monument set by L.A. County Flood Control District. See C.S. B-725-1 F.B. 472-47 F.B. 560-102
L.S. 15-30
BLOCK
M.R. 5-574-575
LA TUNA CANYON
RD.
LOWELL
C.S. 8079
Proposed Right of Way Lines per C.S. 8079
BLOCK N
M.R. 5-574-575
BOSTON
TRACT
LAUDERDALE
DUNSMORE
BLOCK
AVE.
ANDERSON
TRACT
NO.
M.B. 106-90-92
8447
MONTROSE
NO.
6158
M.B. 137-63-64
ALLEY
AVE.
VACATED D-12-179
Found lead & tack at center line of Foothill Blvd. per F.B. 1183. See C.S. 8788-1 F.B. 472-33
Proposed Right of Way Lines per C.S. 8949-2
Center Line per C.S. 8788-1 & C.S. 8949-2
S. 53°20'20"E. 3538.20
HONOLULU
CANYON
AVE.
BLOCK P
BLOCK 43-19
M.R. 7-68
BLVD.
R. S.
BLOCK N
M.R. 7-68
BLOCK M
M.R. 7-68
VAC. D-12-179
N. 0°19'50"E. 6083.05 – To S'ly Line Sec. 23, T. 2N, R. 13W.
EASTERLY BOUNDARY CITY OF LOS ANGELES
STA. NO 14
STA. NO 15
STA. NO 16
STA. NO 17
STA. NO 18
STA. NO 19
STA. NO 20
STA. NO 21
STA. NO 22 Established at record angle & distance (264.00) from Sta. No 21, per C.F. 61.
STA. NO 23
STA. NO 24
STA. NO 25
PARTITION LINE BETWEEN RO. SAN RAFAEL & R.O. LA CAÑADA PER C.F. 61
N'E'LY BOUNDARY V. BEAUDRY'S MTS. PER M.R. 36-67-71
DETAIL NOT TO SCALE
Center Line
S. 53°20'20"E. 615.60
3597.60
CALIFORNIA
SOUTHERN
L.S. 31-13
RIGHT OF WAY
EDISON
CO.
N. 52°46'06"W. 4846.07
Centerline of Easterly Tower Line per L.S. 31-13
Center Line of Easterly Tower Line per L.S. 31-13 4548.07
S. 52°46'05"E.
DETAIL NOT TO SCALE
N. 63°35'56"W. 673.63
3612.16
542.48
Line of Easterly Tower Line per L.S. 31-13
To Sec. Cor. – See C.S. B-725-1
See C.S. B-725-1
MONUMENTS
BEAUDRY'S
AND ARE
FICATION
SAN RAFAEL PER C.F. 61
CS B-725-5
A3 OF A4

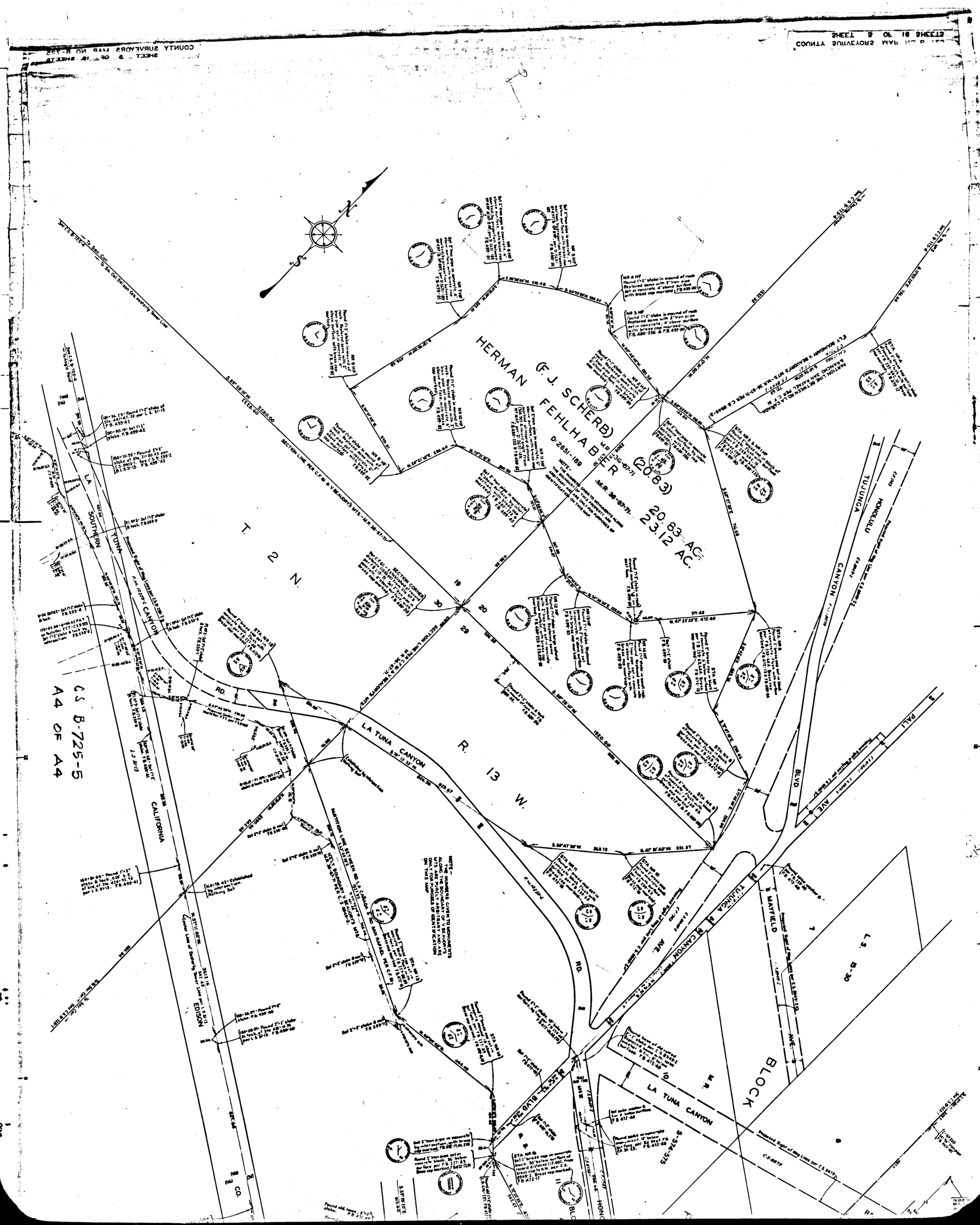

HERMAN FEHLHABER
(F.J. SCHERB)
D 2651-189
(20.83)
20.83 AC.
23.12 AC.
T. 2 N.
R. 13 W.
LA TUNA CANYON
LA TUNA CANYON
CALIFORNIA
EDISON
CO.
SOUTHERN
CANYON
RD.
TUJUNGA
CANYON
BLVD.
HONOLULU
PALI
AVE.
MAYFIELD
AVE.
BLOCK
L.S. 15-30
CS B-725-5
A4 OF A4