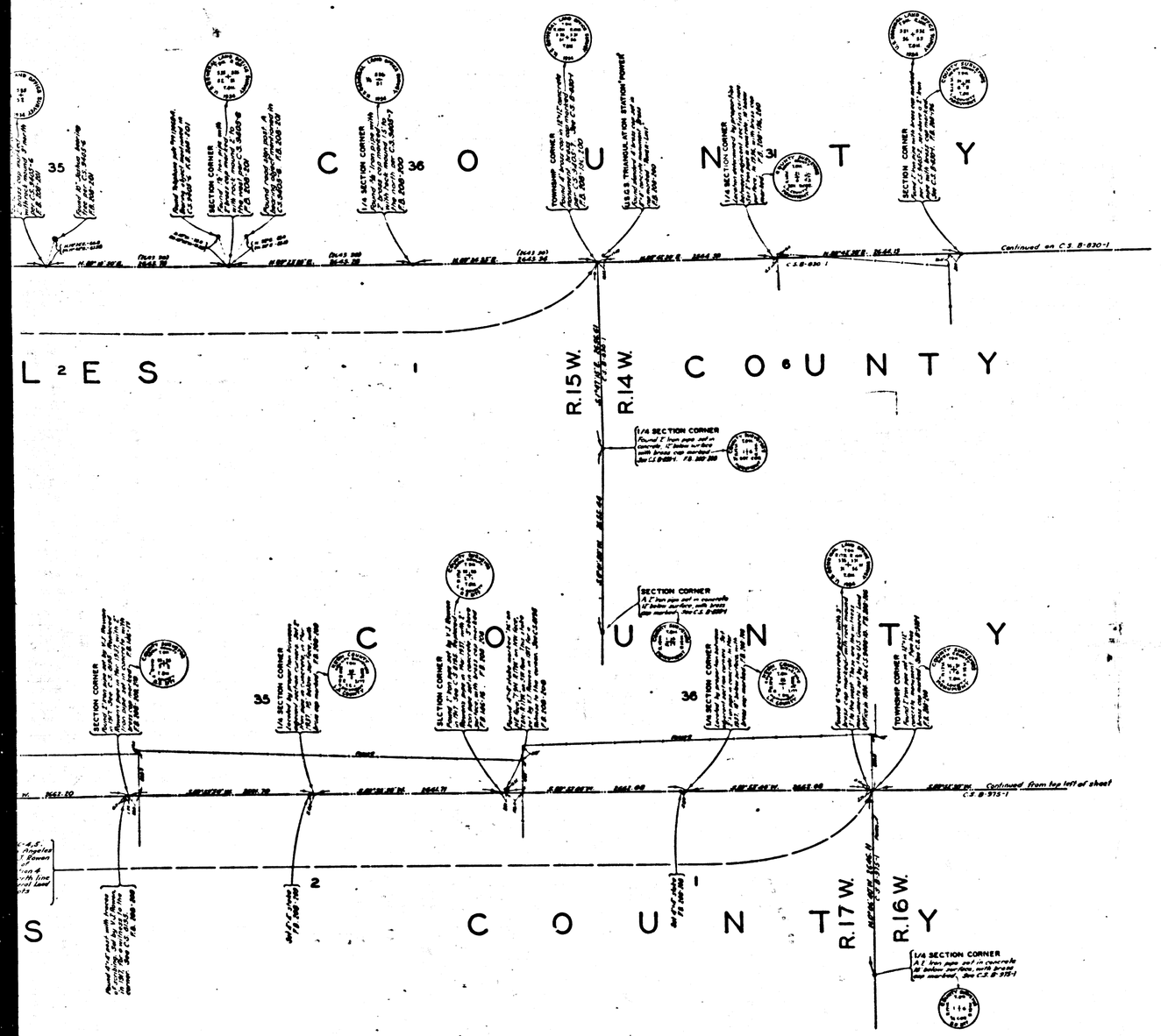

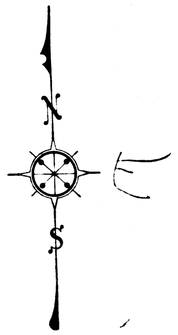

MAP OF
BOUNDARY LINE
BETWEEN
LOS ANGELES COUNTY
AND
KERN COUNTY

COUNTY SURVEYORS MAP Nº B-731.
SCALE - 1. INCH = 600 FT.

JOB NUMBER 7269

ALFRED JONES - COUNTY SURVEYOR
SURVEYED - JUNE 1929 - APRIL 1937.

BEARINGS ARE BASED ON THE BEARING OF TOWNSHIP LINE BETWEEN T.8 & 9 N. - R.16 W. PER C.S.B-975-1

INDEX 72-73-17

F.B. 146-3-32, 98-103, F.B. 208-171-230

FIELD WORK BY ... E.A. ROSECRANS.
J.D. BOYER.
OFFICE WORK BY ... K.R. McPHERSON.
F.A. WOOD.
CHECKED BY ..... K.R. McPHERSON.

C.S.B.-1377 MAP SHOWING 1869 SURVEY OF LOS ANGELES & KERN COUNTY BOUNDARY LINE BY WM. P. REYNOLDS & G.W. ORTH.

CS B-731
A1 OF A4

FOR BLUE PRINTING
WIDTH OF MAP = 36 INCHES
LENGTH OF MAP = 13 FEET
AREA/FOOT LENGTH = 3
TOTAL AREA OF MAP = 39

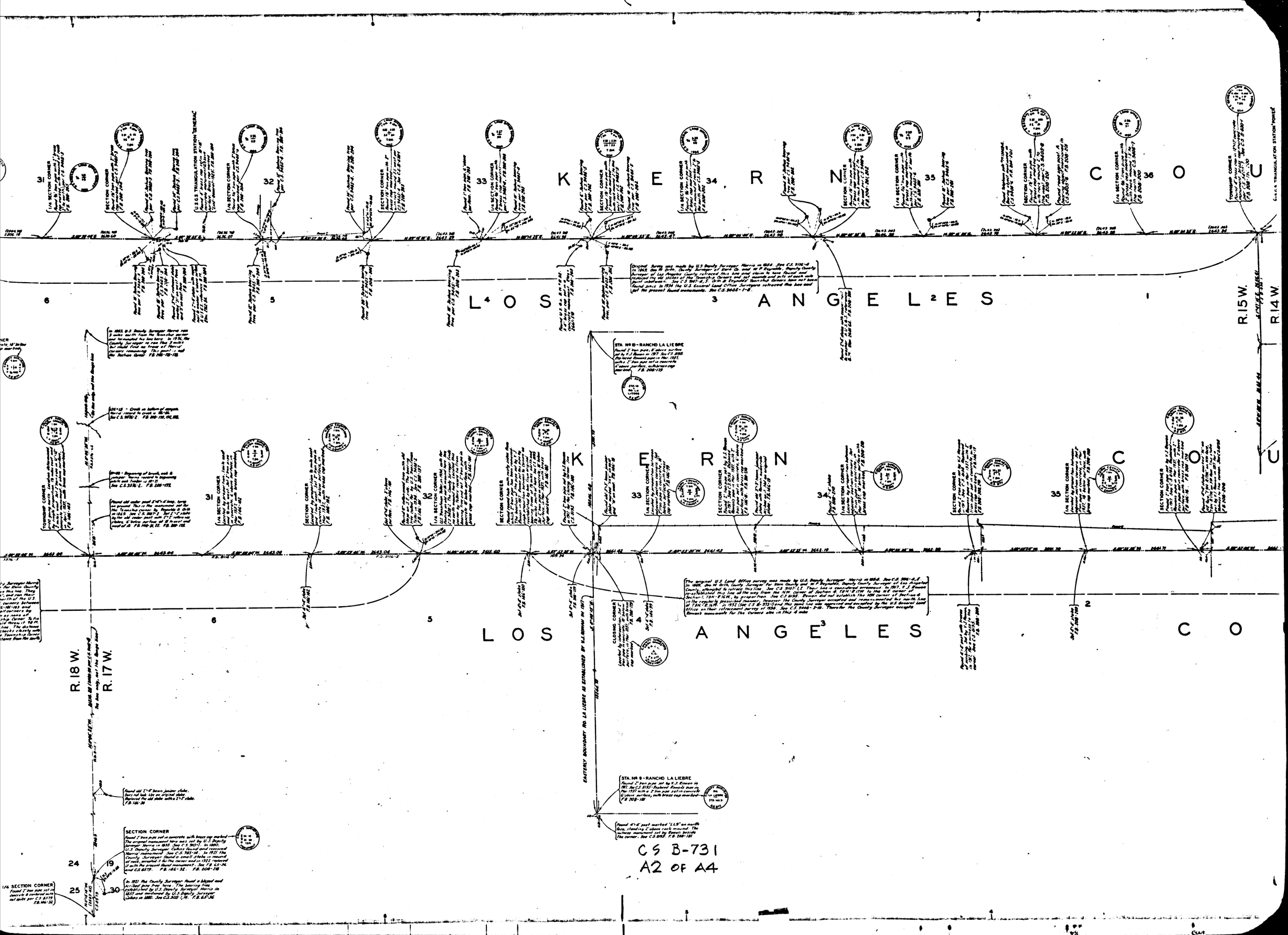
KERN COUNTY
LOS ANGELES COUNTY
R.15 W.
R.14 W.
R.18 W.
R.17 W.
EASTERLY BOUNDARY RO. LA LIEBRE AS ESTABLISHED BY W.L. BOWAN IN 1917
STA. Nº 9 - RANCHO LA LIEBRE
SECTION CORNER
1/4 SECTION CORNER
CLOSING CORNER
U.S.G.S. TRIANGULATION STATION "GENERAL"
U.S.G.S. TRIANGULATION STATION "POWER"
CS B-731
A2 OF A4

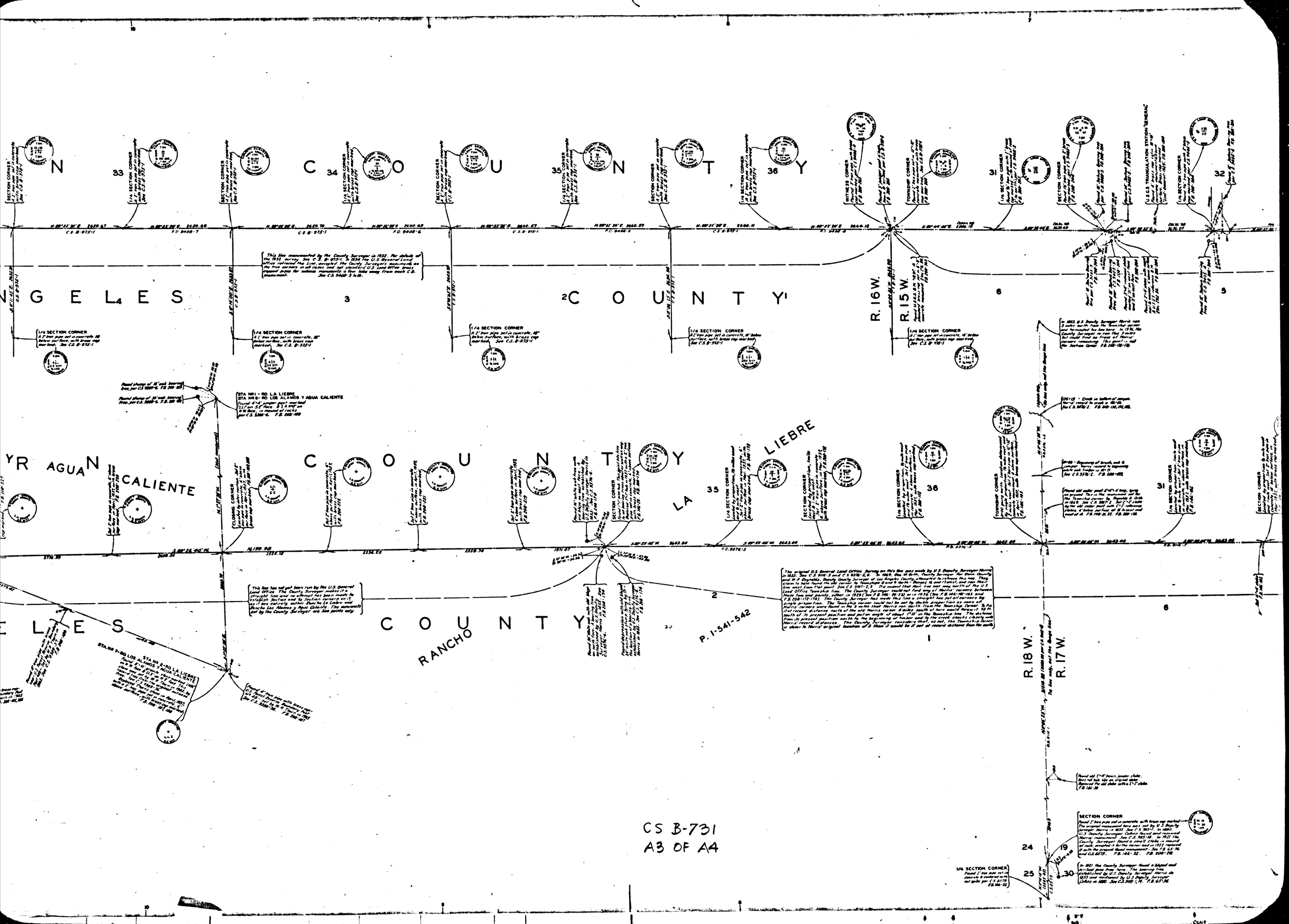

N C O U N T Y
N G E L E S
C O U N T Y
R. 16 W.
R. 15 W.
R. 18 W.
R. 17 W.
YR AGUA CALIENTE
C O U N T Y
LA LIEBRE
E L E S
C O U N T Y
RANCHO
P. 1-541-542
SECTION CORNER
1/4 SECTION CORNER
CS B-731
A3 OF A4

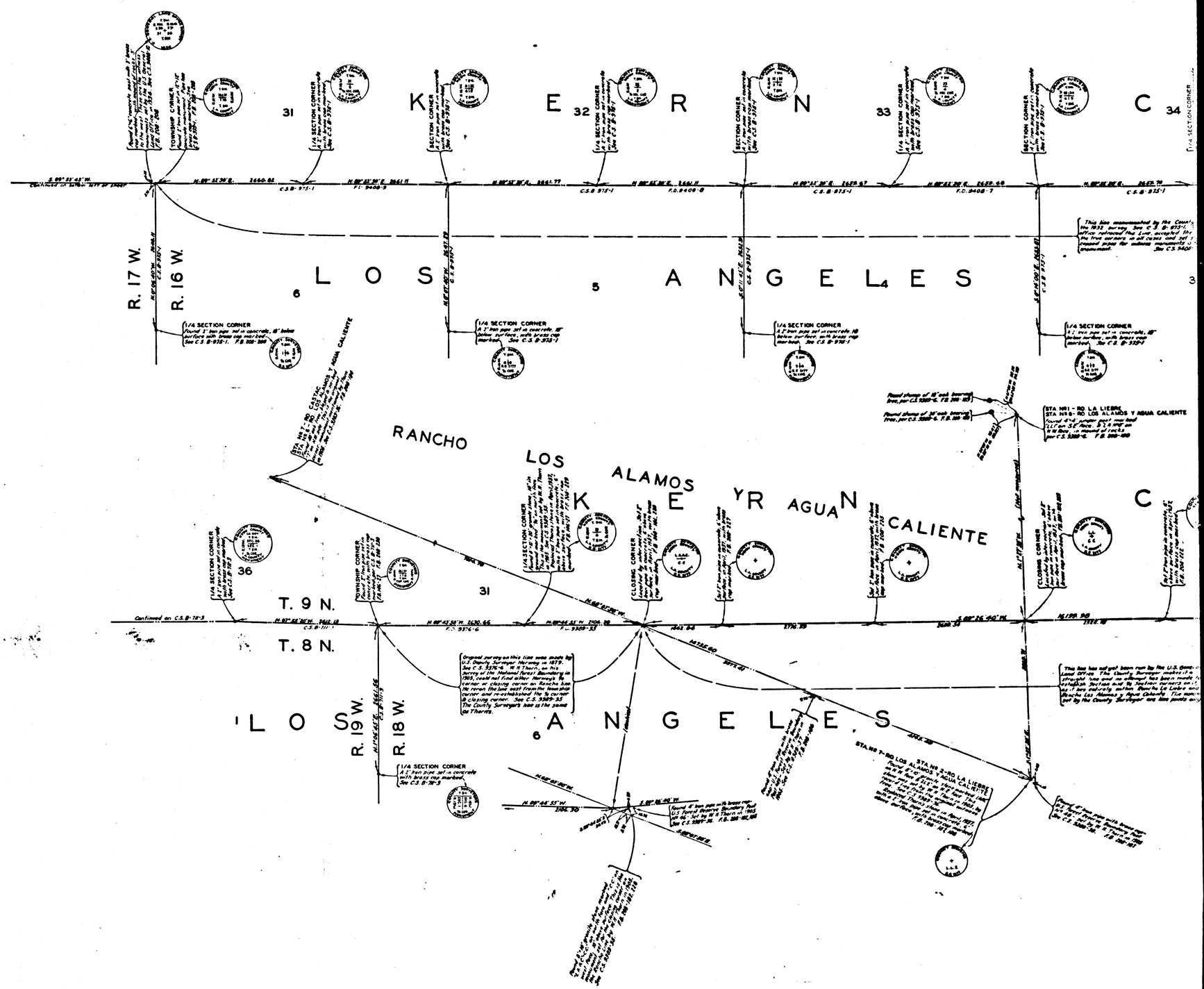

CS B-731
A4 OF A4