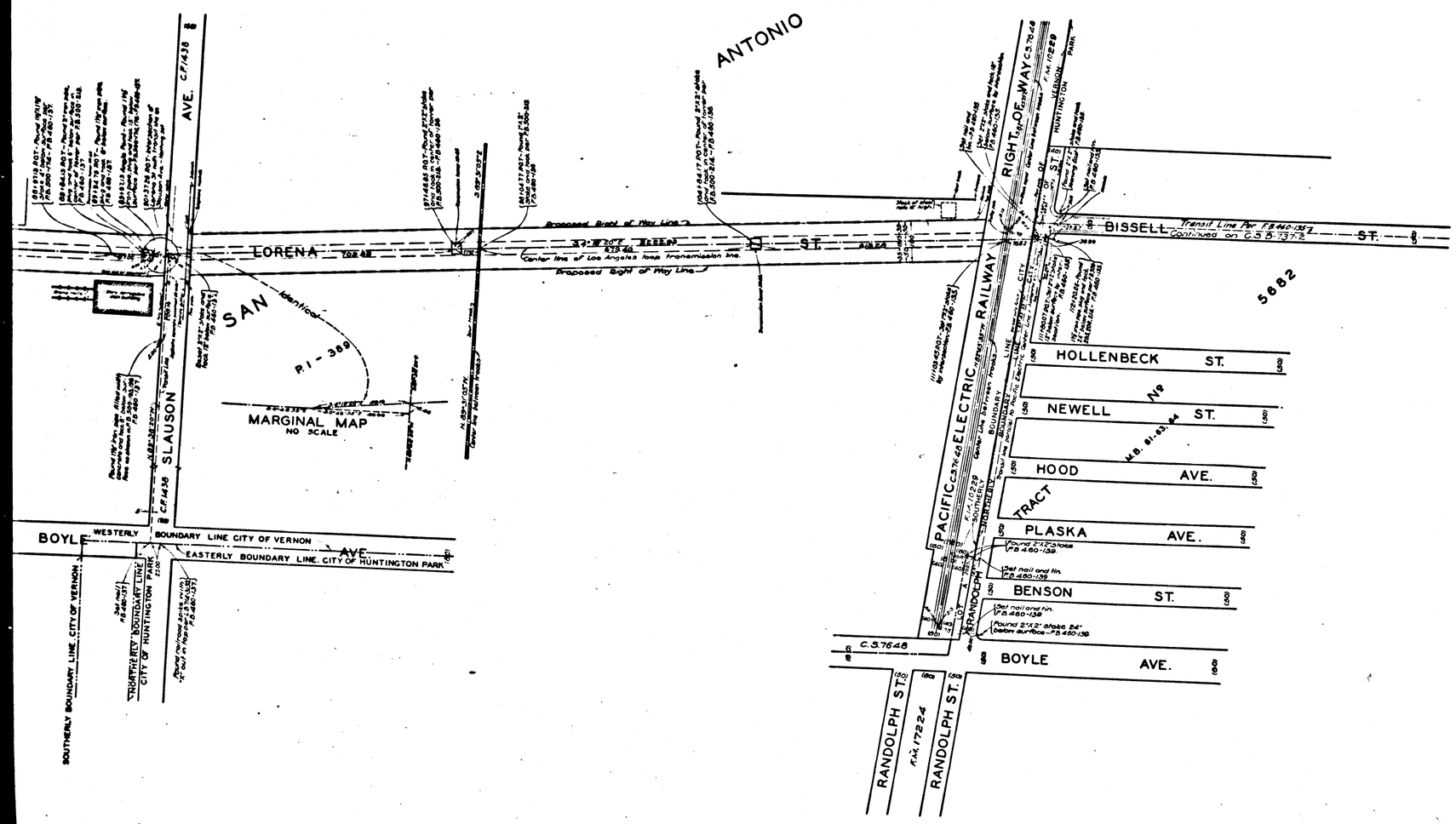

MAP OF
LORENA STREET
FROM
DOWNEY ROAD
TO
FLORENCE AVENUE

COUNTY SURVEYORS MAP Nº B-737
SHEET Nº 1 OF 2 SHEETS
SCALE - 1 INCH = 100 FT.

WORK ORDER Nº 7068

J.E. ROCKHOLD - COUNTY SURVEYOR
SURVEYED NOV. & DEC. 1931

SURVEYED UNDER INSTRUCTIONS OF THE BOARD OF SUPERVISORS PER ORDER DATED SEPTEMBER 28, 1931.

BEARINGS ARE BASED ON THE BEARING OF WASHINGTON BLVD. PER C.F. 1830.

F.B. 460-132-182.

FIELD WORK BY.....S.E. BUTLER
OFFICE WORK BY...R.W. STEWART
D.A. WHITE
CHECKED BY.....D.M. FINLEY

INDEX 7

CS B-737-1
A1 OF A4

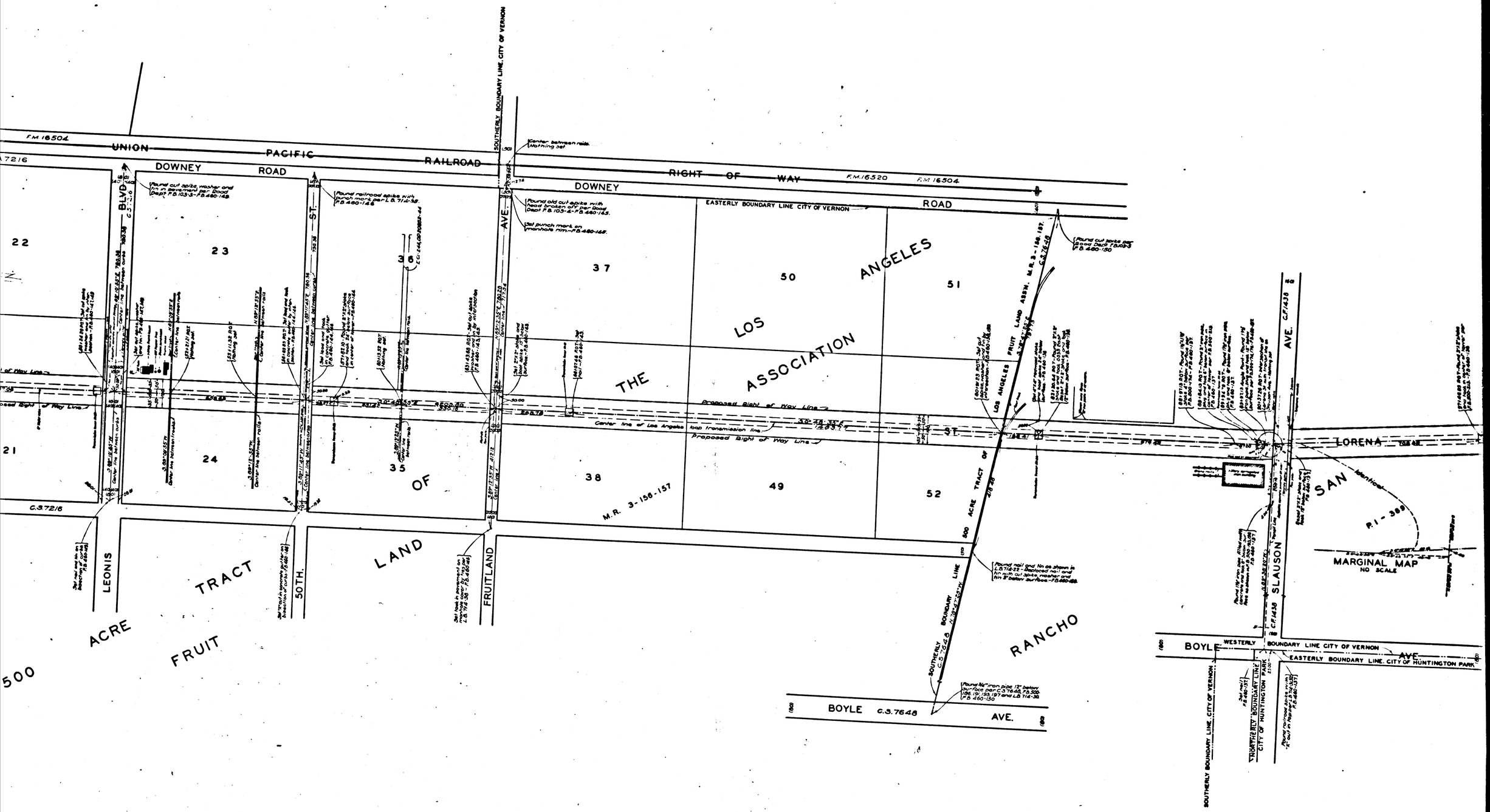

CS B-737-1
A2 OF A4

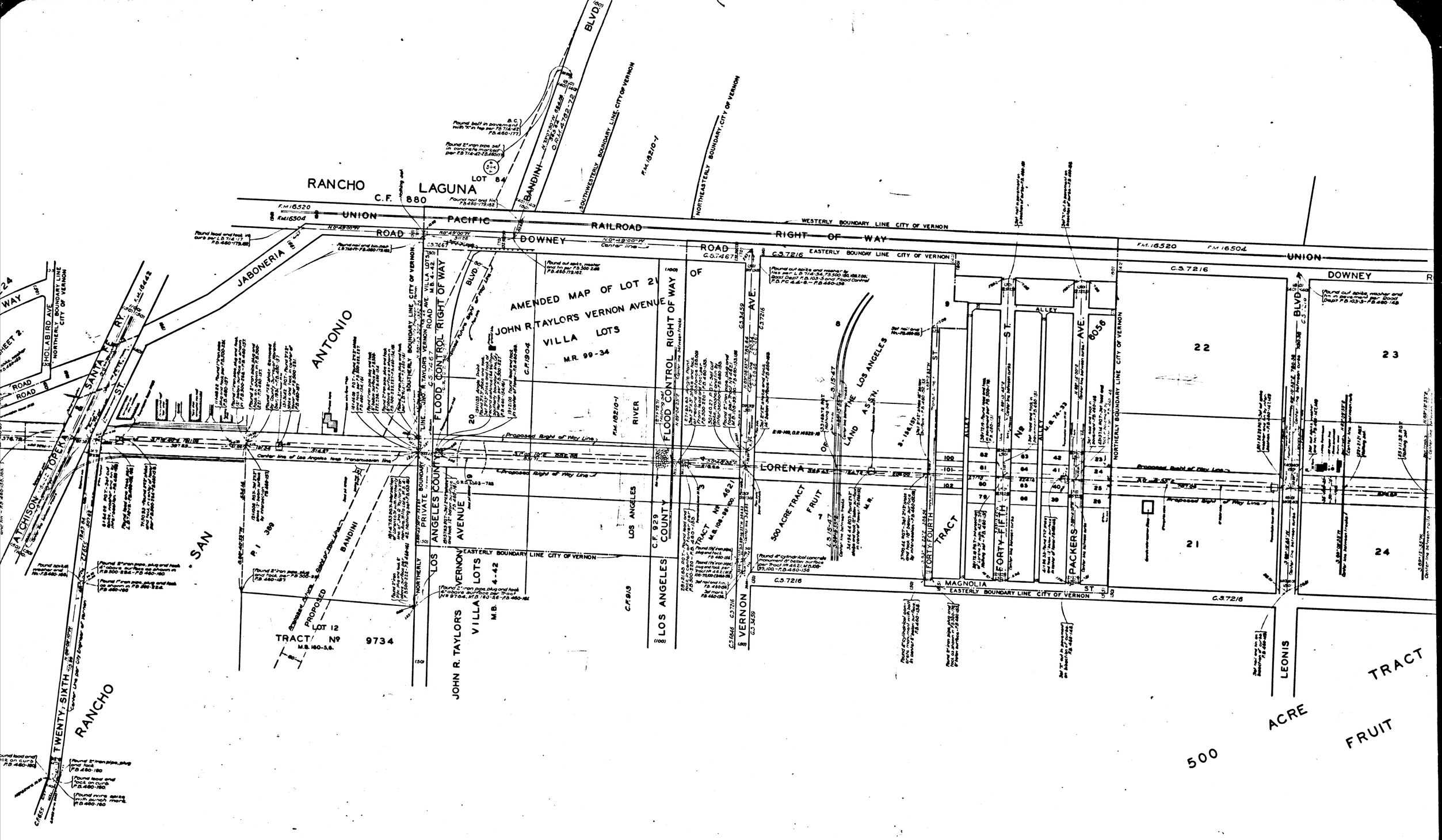

CS B-737-1
A3 OF A4

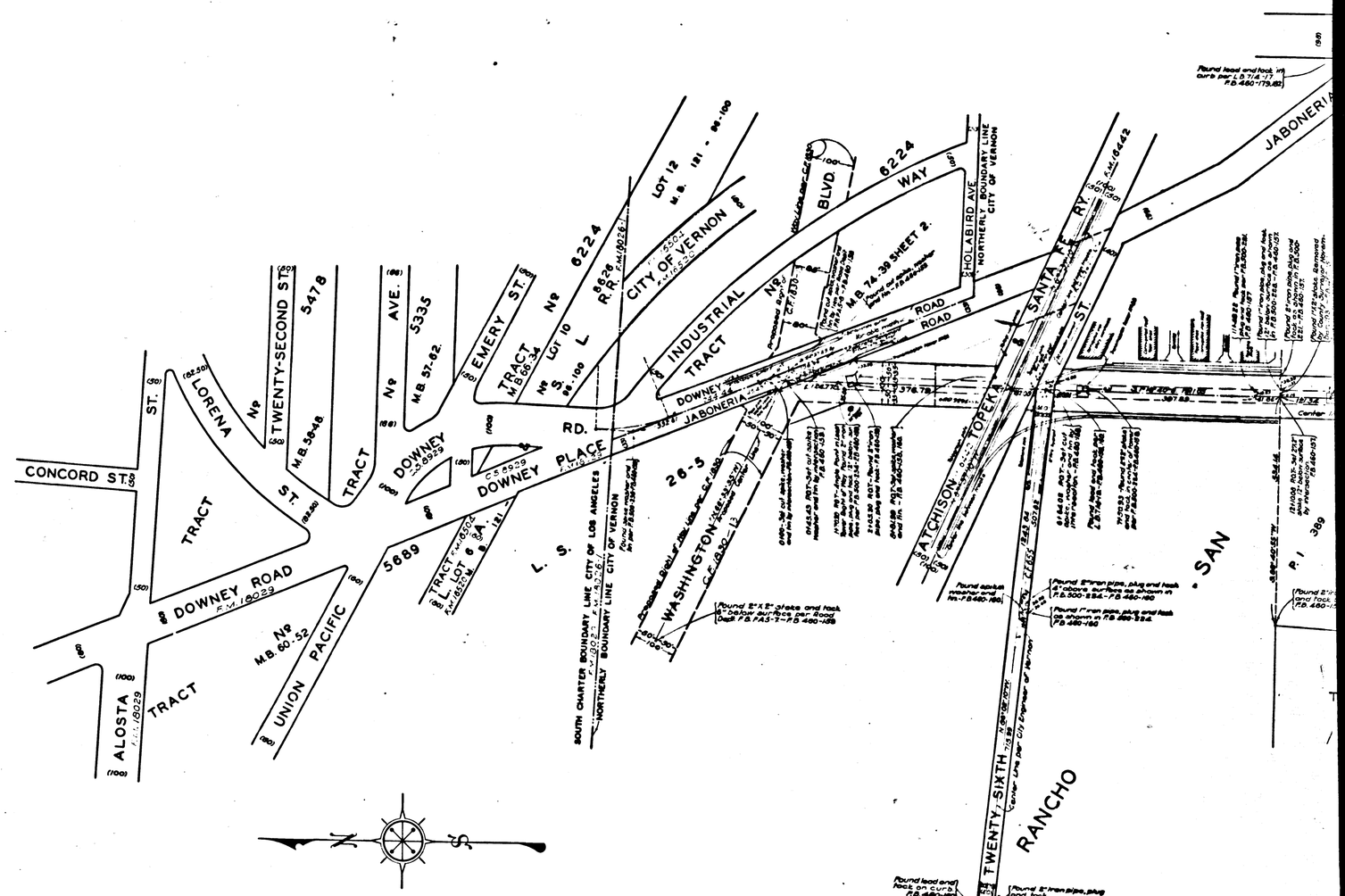

CS B-737-1
A4 OF A4