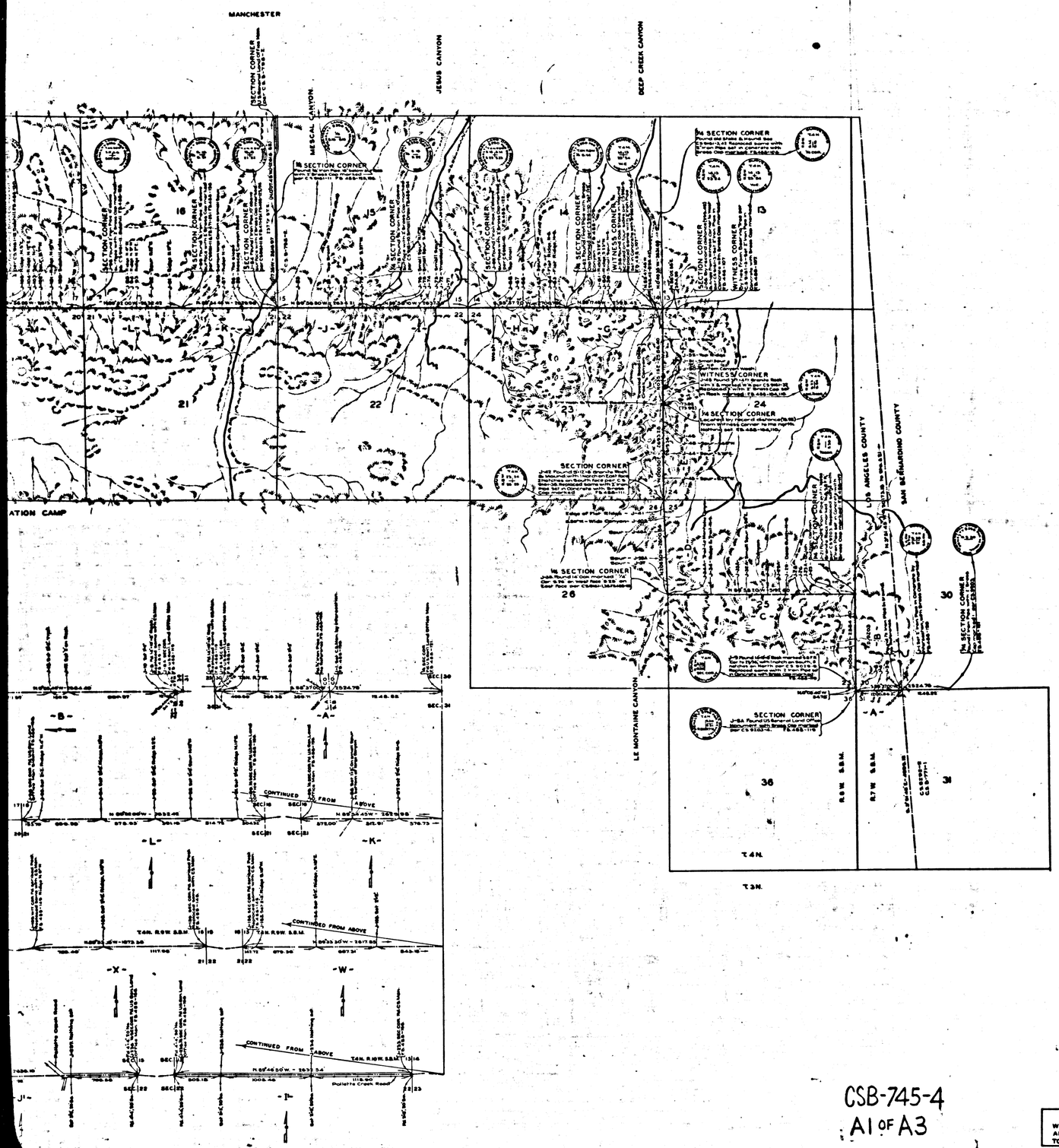

MAP OF

ANGELES NATIONAL FOREST BOUNDARY

FROM

LOS ANGELES-SAN BERNARDINO COUNTY LINE.

TO

WEST LINE T.4N. R.10W. S.B.M.

COUNTY SURVEYORS MAP No B-745

SHEET No 4 OF SHEETS.

SCALE:- 1 INCH = 1000 FT.

JOB NUMBER 7078

ALFRED JONES - COUNTY SURVEYOR

SURVEYED JAN. 1932 TO SEPT. 1933.

BEARINGS ARE BASED ON THE BEARING OF THE LOS ANGELES - SAN BERNARDINO COUNTY LINE. PER C.S. B-771 SHEET 1.

F.B. 488-100-180.

INDEX 15
INDEX 82

FIELD WORK BY T. J. STEVENSON
OFFICE WORK BY R.W. McALLISTER
CHECKED BY... W.H. BLACKMER

Note:-
Monuments set for Forest Boundary Line Points between section corners were set by calculated offset from random line and were not in all cases checked for line between section corners. Surveyors are requested not to use these points for true section lines without checking between section corners.

CSB-745-4
A1 OF A3

FOR BLUE PRINTING
WIDTH OF MAP = 36.. INCHES
AREA/FOOT LENGTH = 3.0 □'
TOTAL AREA OF MAP = 34.0 □'

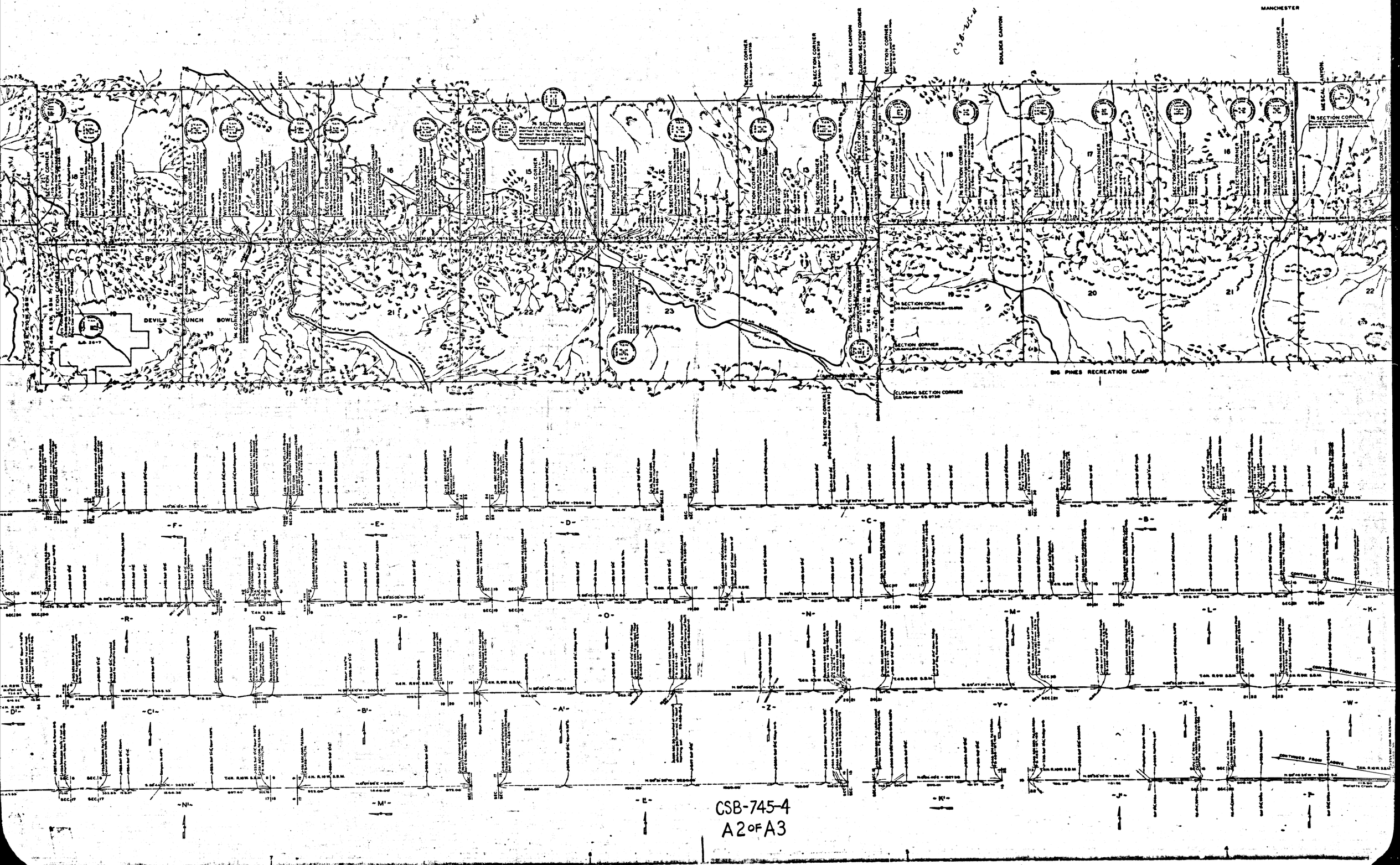
DEVILS PUNCH BOWL
BOULDER CANYON
MANCHESTER
MESCAL CANYON
BIG PINES RECREATION CAMP
CLOSING SECTION CORNER
CONTINUED FROM ABOVE
CONTINUED FROM ABOVE
CSB-745-4
A2 OF A3

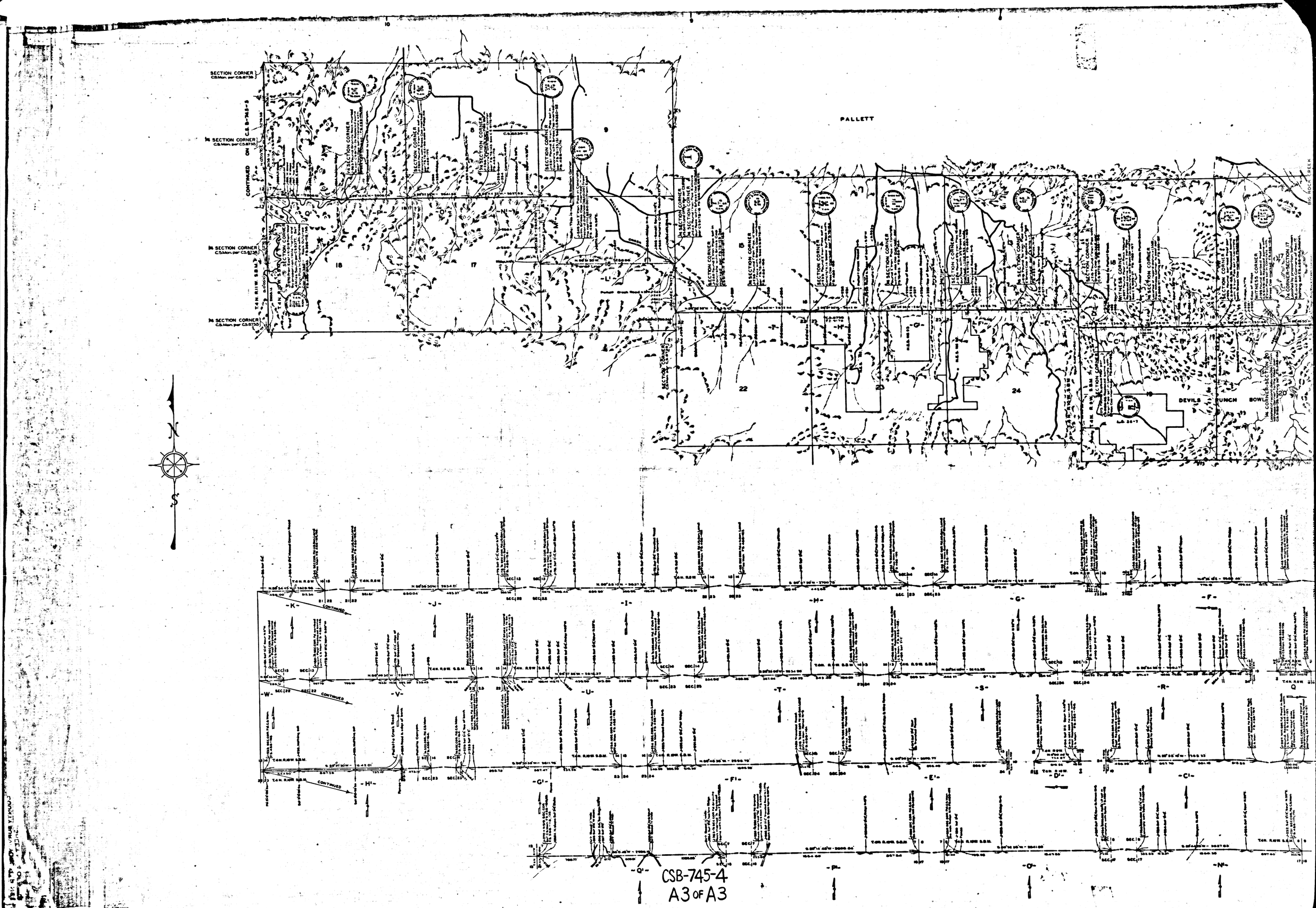

CSB-745-4
A3 OF A3