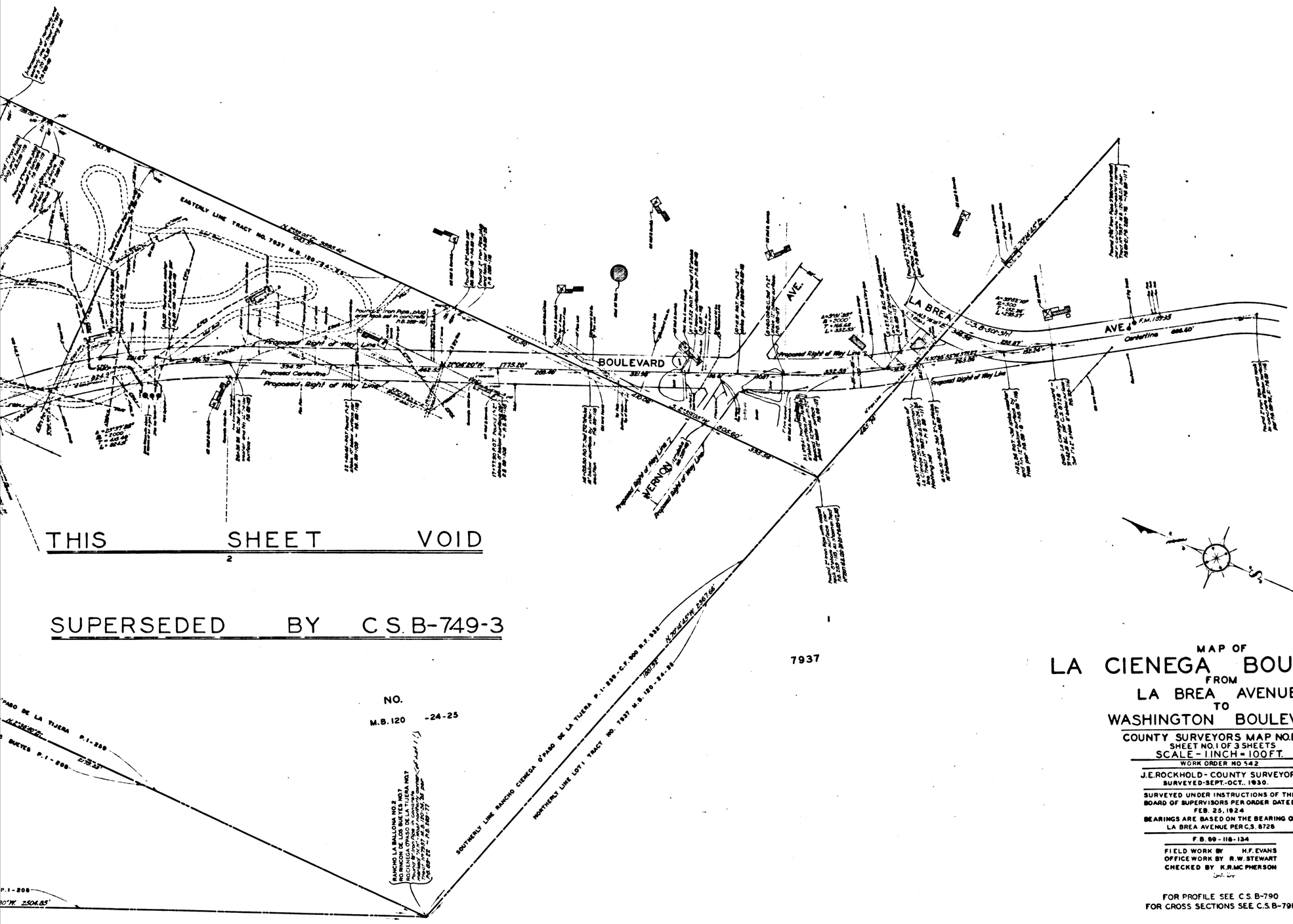

THIS SHEET VOID

SUPERSEDED BY C.S. B-749-3

MAP OF

LA CIENEGA BOULEVARD

FROM

LA BREA AVENUE

TO

WASHINGTON BOULEVARD

COUNTY SURVEYORS MAP NO. B-749

SHEET NO. 1 OF 3 SHEETS

SCALE - 1 INCH = 100 FT.

WORK ORDER NO. 542

J.E. ROCKHOLD - COUNTY SURVEYOR.

SURVEYED - SEPT.-OCT., 1930.

SURVEYED UNDER INSTRUCTIONS OF THE BOARD OF SUPERVISORS PER ORDER DATED FEB. 25, 1924

BEARINGS ARE BASED ON THE BEARING OF LA BREA AVENUE PER C.S. 8728

F.B. 89 - 118 - 134

FIELD WORK BY H.F. EVANS
OFFICE WORK BY R.W. STEWART
CHECKED BY K.R. MC PHERSON

FOR PROFILE SEE C.S. B-790
FOR CROSS SECTIONS SEE C.S. B-791.

CS B-749-1
A1 OF A3

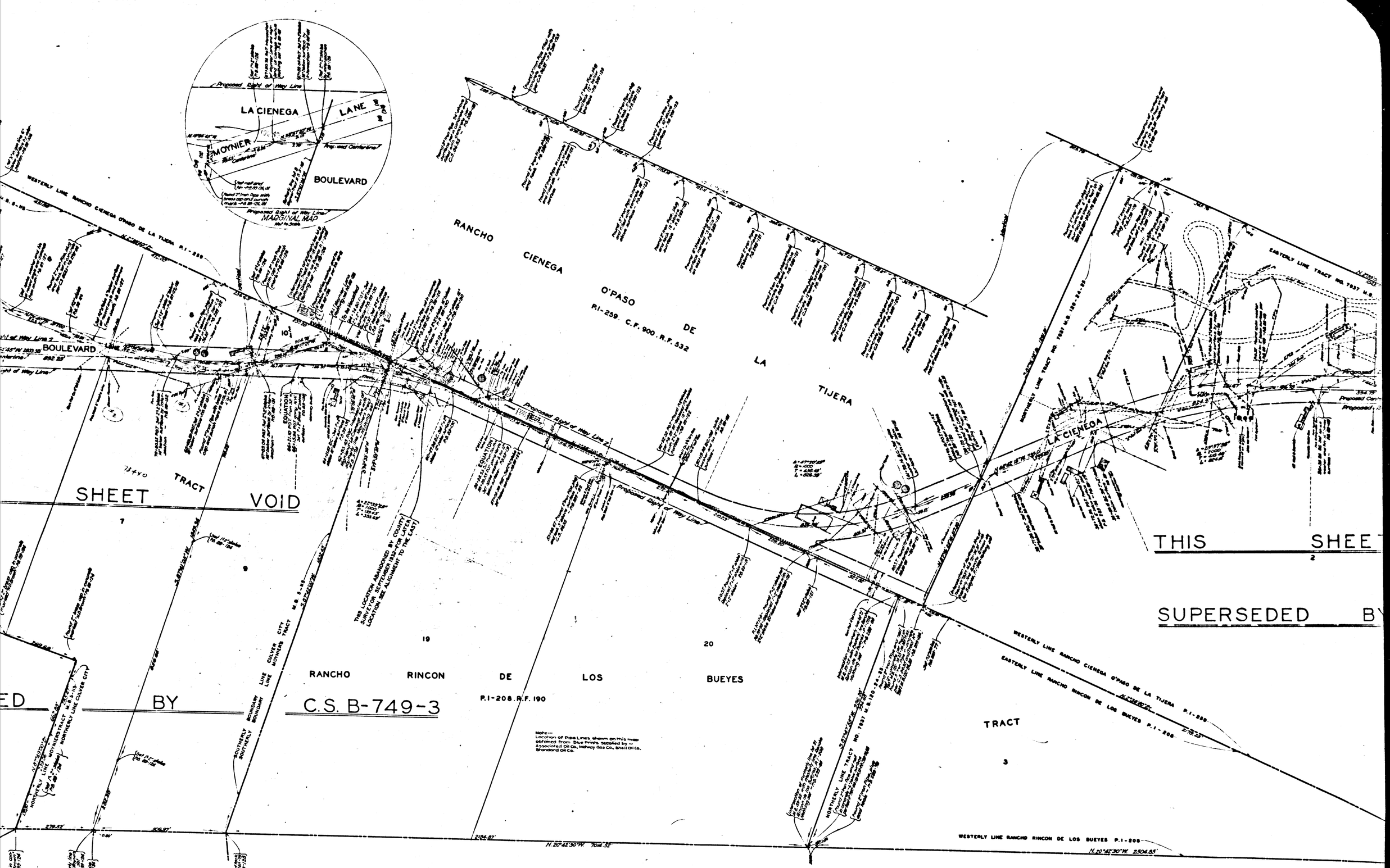

CS B-749-1
A2 OF A3

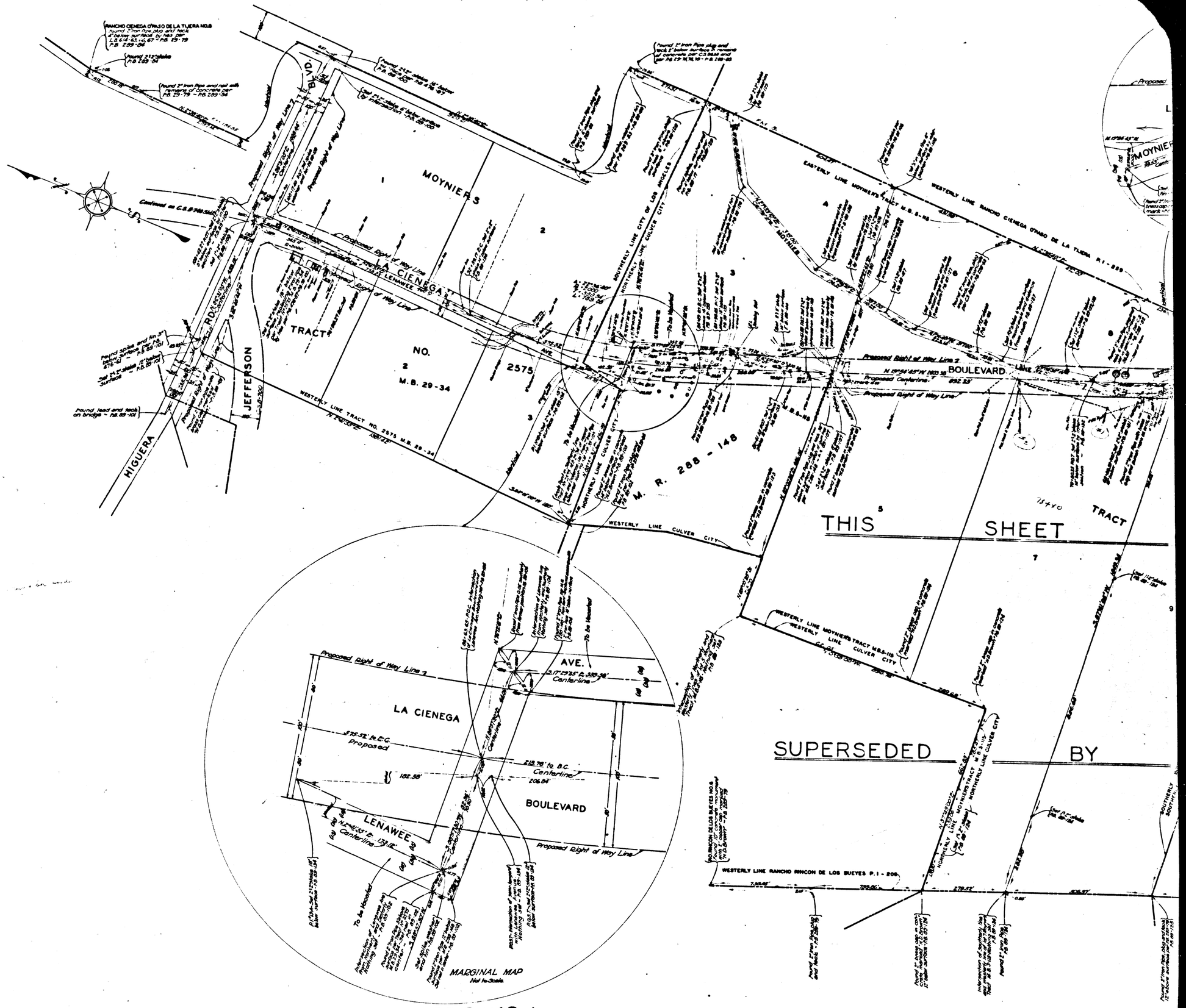

CS B-749-1
A3 OF A3