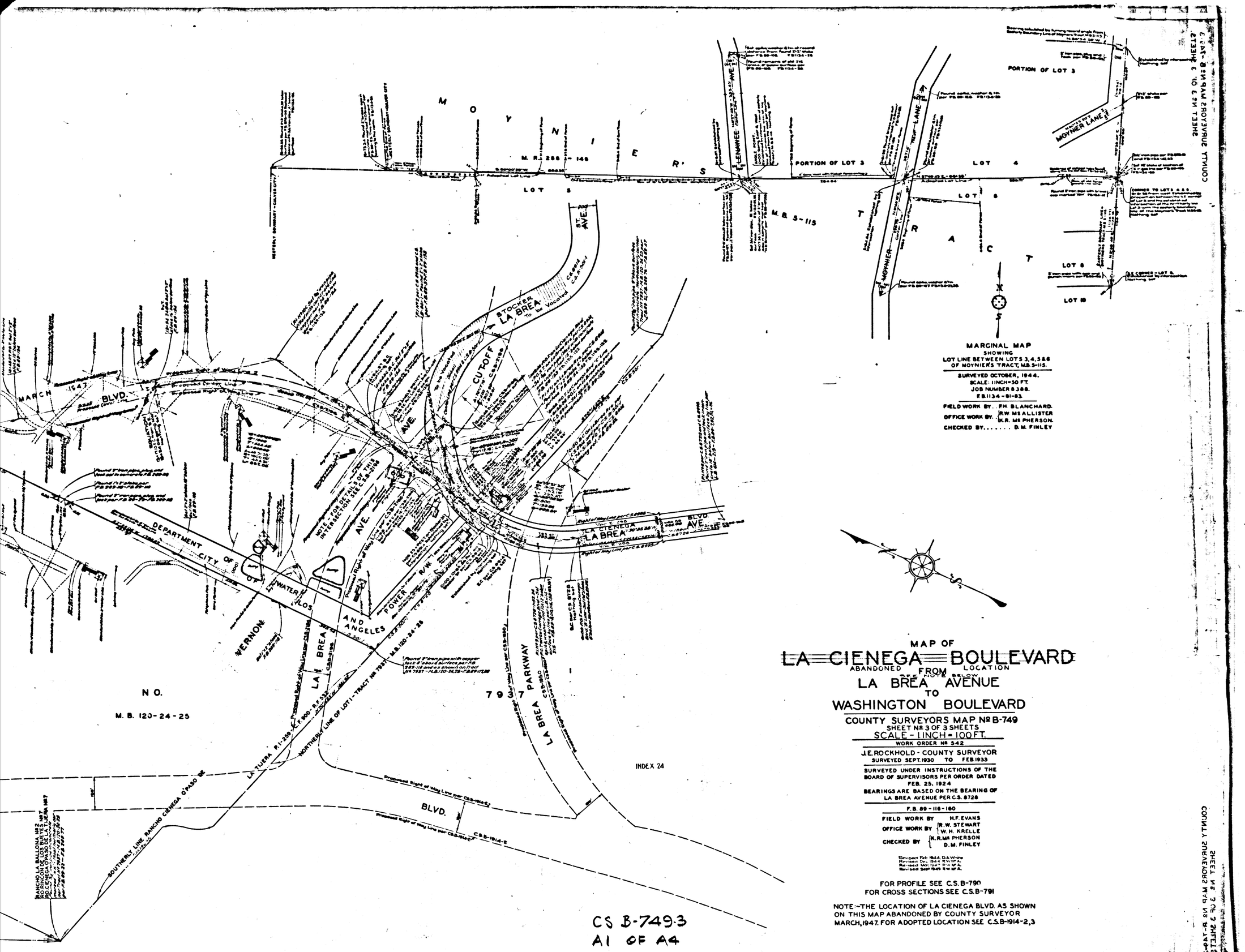
MOYNIER'S TRACT
M. R. 288 - 148
LOT 5
LENAWEE AVE.
PORTION OF LOT 3
LOT 4
LOT 6
LOT 8
LOT 10
M. B. 5-115
MOYNIER LANE
PORTION OF LOT 3
MARCH 1947
BLVD.
STOCKER
LA BREA
To be Vacated
CUTOFF
AVE.
DEPARTMENT OF WATER AND POWER
CITY OF LOS ANGELES
VERNON
LA BREA
LA CIENEGA
LA BREA
BLVD.
AVE.
LA BREA PARKWAY
7937
N O.
M. B. 120-24-25
INDEX 24
BLVD.
SOUTHERLY LINE RANCHO CIENEGA O'PASO DE
LA TIJERA
NORTHERLY LINE OF LOT 1 - TRACT No 7937 - M.B. 120-24-25
RANCHO LA BALLONA No 2
RO RINCON DE LOS BUEYES No 7
RO CIENEGA O'PASO DE LA TIJERA No 7
MARGINAL MAP
SHOWING
LOT LINE BETWEEN LOTS 3, 4, 5 & 6
OF MOYNIER'S TRACT, M.B. 5-115.
SURVEYED OCTOBER, 1944.
SCALE: 1 INCH = 50 FT.
JOB NUMBER 8388.
F.B. 1134-81-83.
FIELD WORK BY.. F.H. BLANCHARD.
OFFICE WORK BY. R.W. McALLISTER
K.R. McPHERSON.
CHECKED BY..... D.M. FINLEY
MAP OF
LA CIENEGA BOULEVARD
ABANDONED FROM LOCATION
SEE NOTE BELOW
LA BREA AVENUE
TO
WASHINGTON BOULEVARD
COUNTY SURVEYORS MAP No B-749
SHEET No 3 OF 3 SHEETS
SCALE - 1 INCH = 100 FT.
WORK ORDER No 542
J.E. ROCKHOLD - COUNTY SURVEYOR
SURVEYED SEPT. 1930 TO FEB. 1933
SURVEYED UNDER INSTRUCTIONS OF THE
BOARD OF SUPERVISORS PER ORDER DATED
FEB. 25, 1924
BEARINGS ARE BASED ON THE BEARING OF
LA BREA AVENUE PER C.S. 8728
F.B. 89-116-160
FIELD WORK BY H.F. EVANS
OFFICE WORK BY R.W. STEWART
W.H. KRELLE
CHECKED BY K.R. McPHERSON
D.M. FINLEY
Revised Feb. 1944. D.A. White
Revised Dec. 1944 R.W. McA.
Revised Mar. 1947 R.W. McA.
Revised Sept. 1949 R.W. McA.
FOR PROFILE SEE C.S. B-790
FOR CROSS SECTIONS SEE C.S. B-791
NOTE:-THE LOCATION OF LA CIENEGA BLVD. AS SHOWN
ON THIS MAP ABANDONED BY COUNTY SURVEYOR
MARCH, 1947. FOR ADOPTED LOCATION SEE C.S. B-1914-2,3
CS B-749-3
A1 OF A4

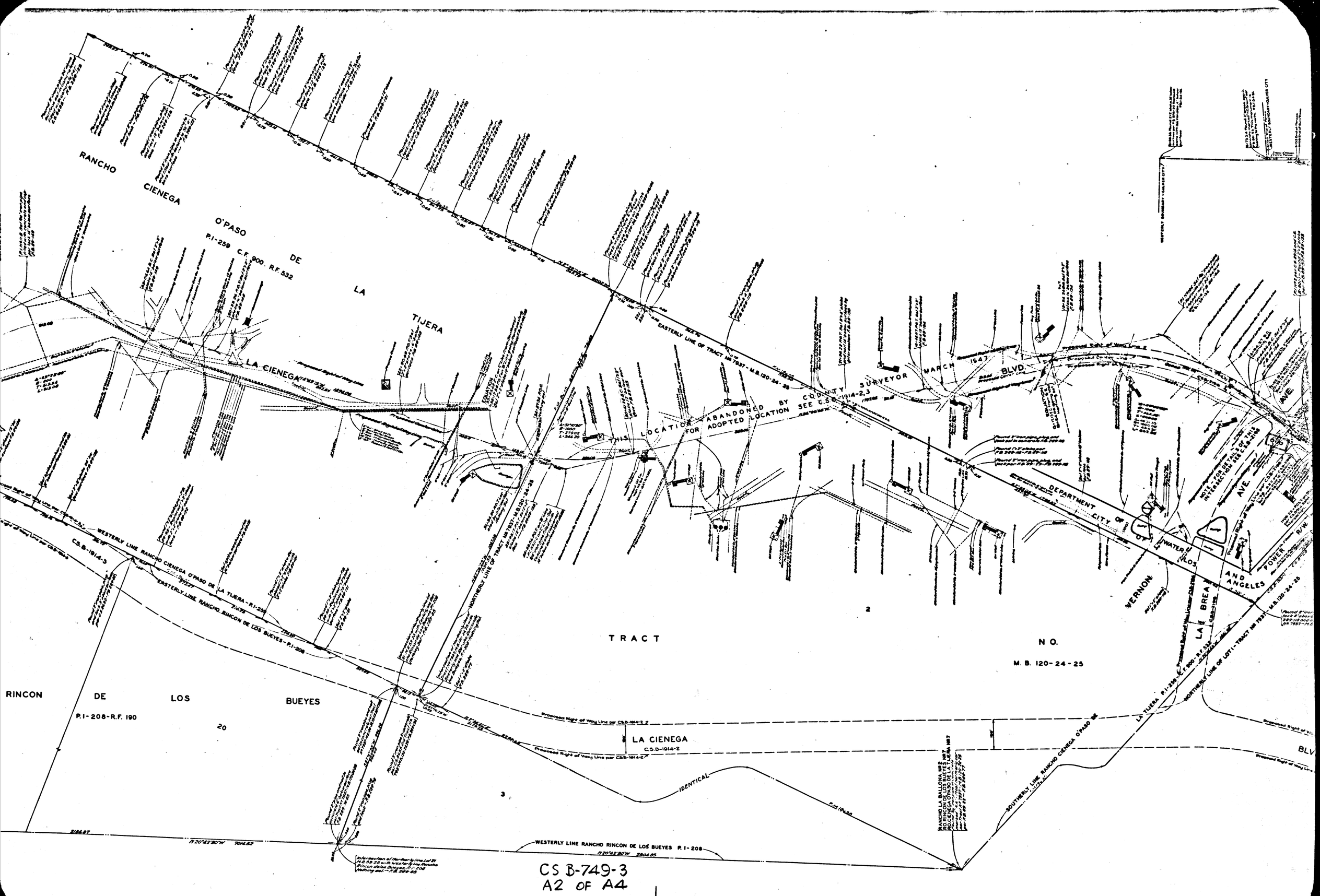
RANCHO CIENEGA O'PASO DE LA TIJERA
P.I-259 C.F. 900. R.F. 532
LA CIENEGA
EASTERLY LINE OF TRACT No 7937 - M.B. 120-24-25
THIS LOCATION ABANDONED BY COUNTY SURVEYOR MARCH 1947
FOR ADOPTED LOCATION SEE C.S.B.-1914-2,3
BLVD.
DEPARTMENT OF WATER AND POWER
CITY OF LOS ANGELES
VERNON
LA BREA
AVE.
WESTERLY LINE RANCHO CIENEGA O'PASO DE LA TIJERA - P.I-259
C.S.B-1914-3
EASTERLY LINE RANCHO RINCON DE LOS BUEYES - P.I-208
NORTHERLY LINE OF TRACT No 7937 - M.B. 120-24-25
TRACT NO.
M. B. 120-24-25
RINCON DE LOS BUEYES
P.I-208-R.F. 190
LA CIENEGA
C.S.B-1914-2
IDENTICAL
SOUTHERLY LINE RANCHO CIENEGA O'PASO DE LA TIJERA
WESTERLY LINE RANCHO RINCON DE LOS BUEYES P.I-208
N 20°42'30"W 7014.52
N 20°42'30"W 2504.85
CS B-749-3
A2 OF A4

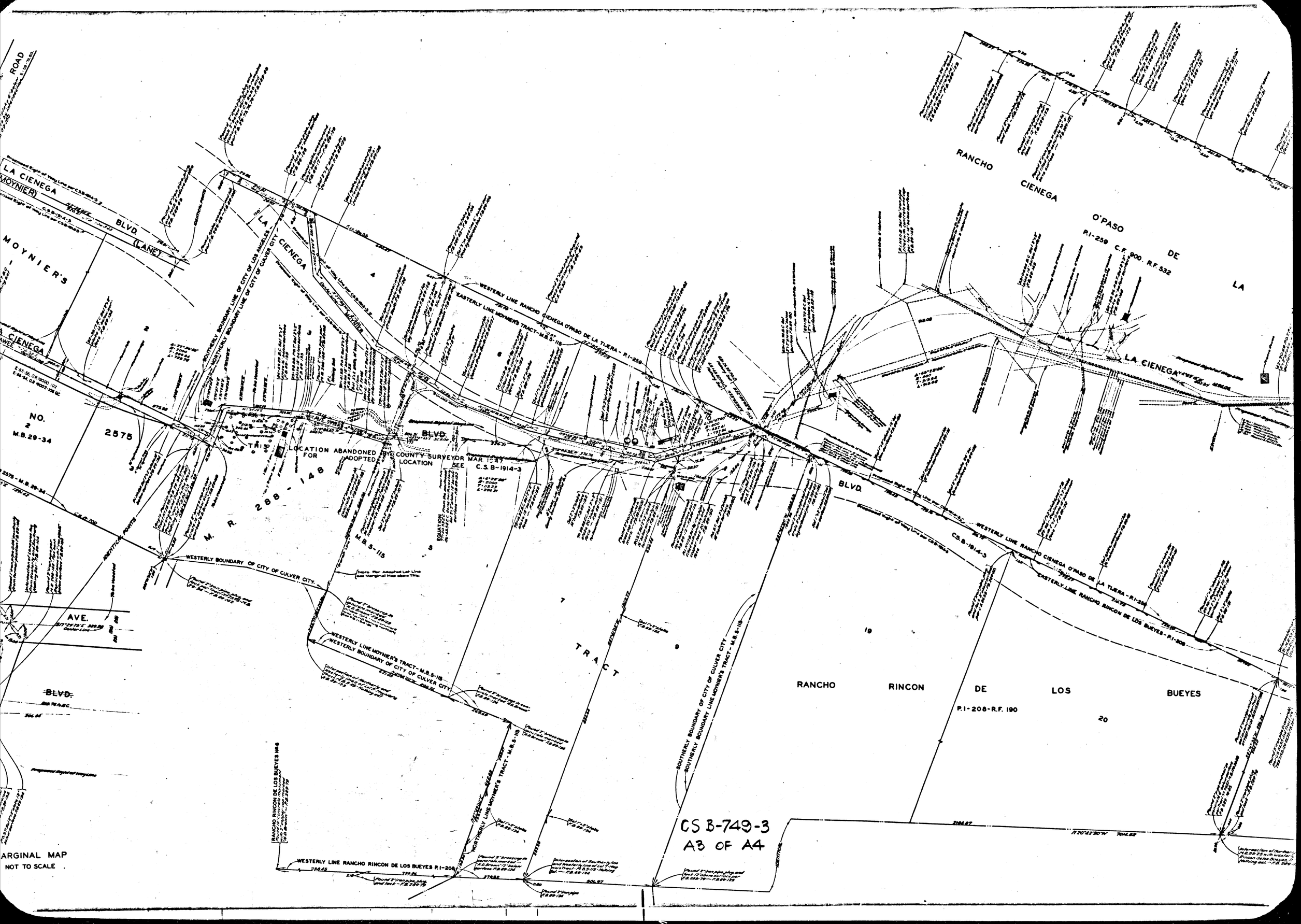

LA CIENEGA
(MOYNIER)
BLVD.
(LANE)
MOYNIER'S
LA CIENEGA
NO.
2
M.B. 29-34
2575
M. R. 288-148
TRIS
LOCATION ABANDONED BY COUNTY SURVEYOR MAR. 1947
FOR ADOPTED LOCATION SEE C.S.B-1914-3
BLVD.
M.B. 5-115
WESTERLY BOUNDARY OF CITY OF CULVER CITY
WESTERLY LINE MOYNIER'S TRACT - M.B. 5-115
WESTERLY BOUNDARY OF CITY OF CULVER CITY
AVE.
BLVD.
TRACT
RANCHO RINCON DE LOS BUEYES
P.I-208-R.F. 190
RANCHO CIENEGA O'PASO DE LA
P.I-259 C.F. 900. R.F. 532
LA CIENEGA
BLVD.
WESTERLY LINE RANCHO CIENEGA O'PASO DE LA TIJERA - P.I-259
EASTERLY LINE MOYNIER'S TRACT - M.B. 5-115
SOUTHERLY BOUNDARY LINE OF CITY OF LOS ANGELES
NORTHERLY BOUNDARY LINE OF CITY OF CULVER CITY
WESTERLY LINE RANCHO RINCON DE LOS BUEYES P.I-208
SOUTHERLY BOUNDARY OF CITY OF CULVER CITY
SOUTHERLY BOUNDARY LINE MOYNIER'S TRACT - M.B. 5-115
NORTHERLY LINE MOYNIER'S TRACT - M.B. 5-115
RANCHO RINCON DE LOS BUEYES No 6
CS B-749-3
A3 OF A4
ARGINAL MAP
NOT TO SCALE

COUNTY SURVEYOR'S MAP No. B-749-3
SHEET No 3 OF 3 SHEETS

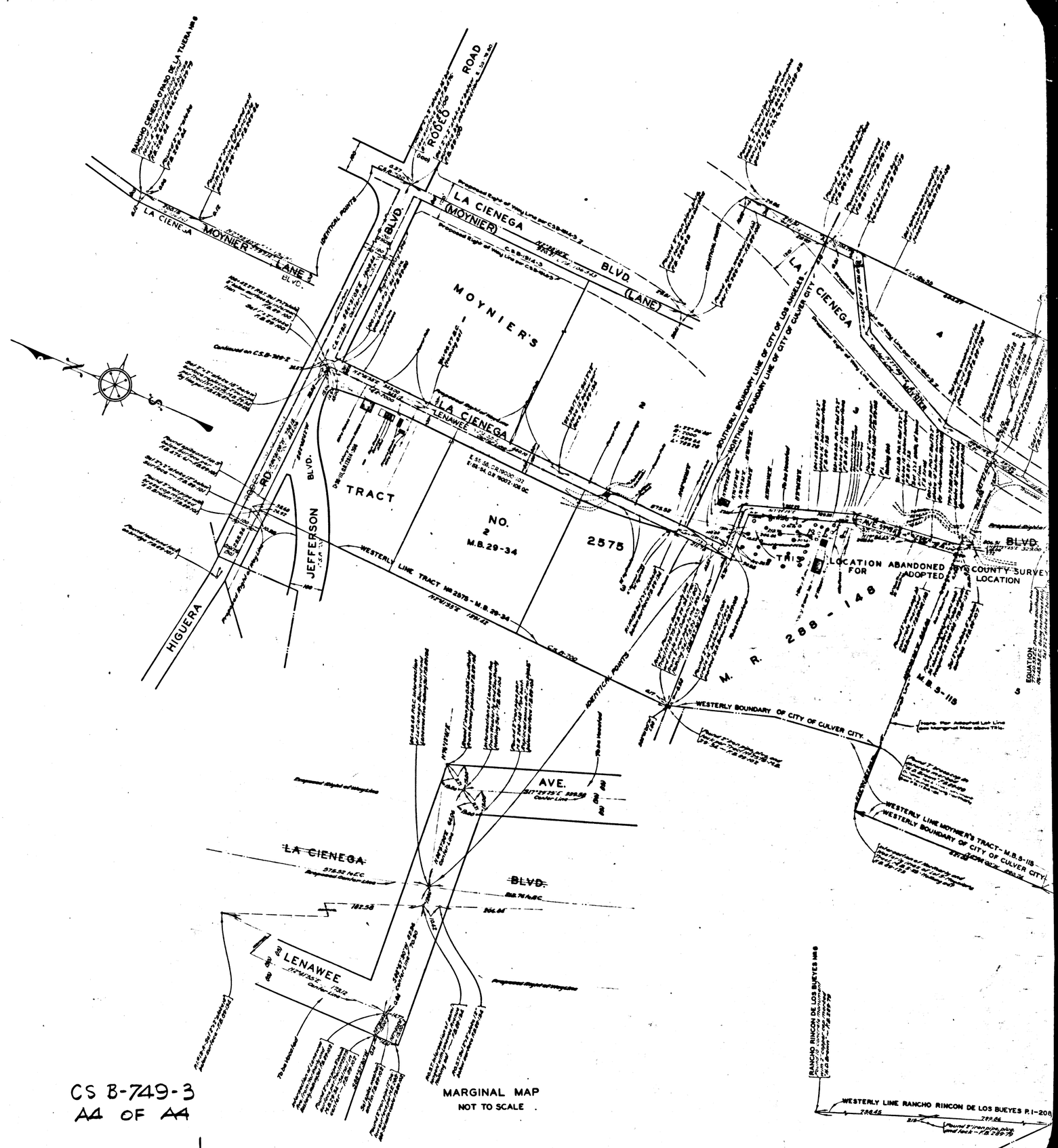

MARGINAL MAP
NOT TO SCALE

CS B-749-3
A4 OF A4

COUNTY SURVEYOR'S MAP No. B-749-3
SHEET No 3 OF 3 SHEETS