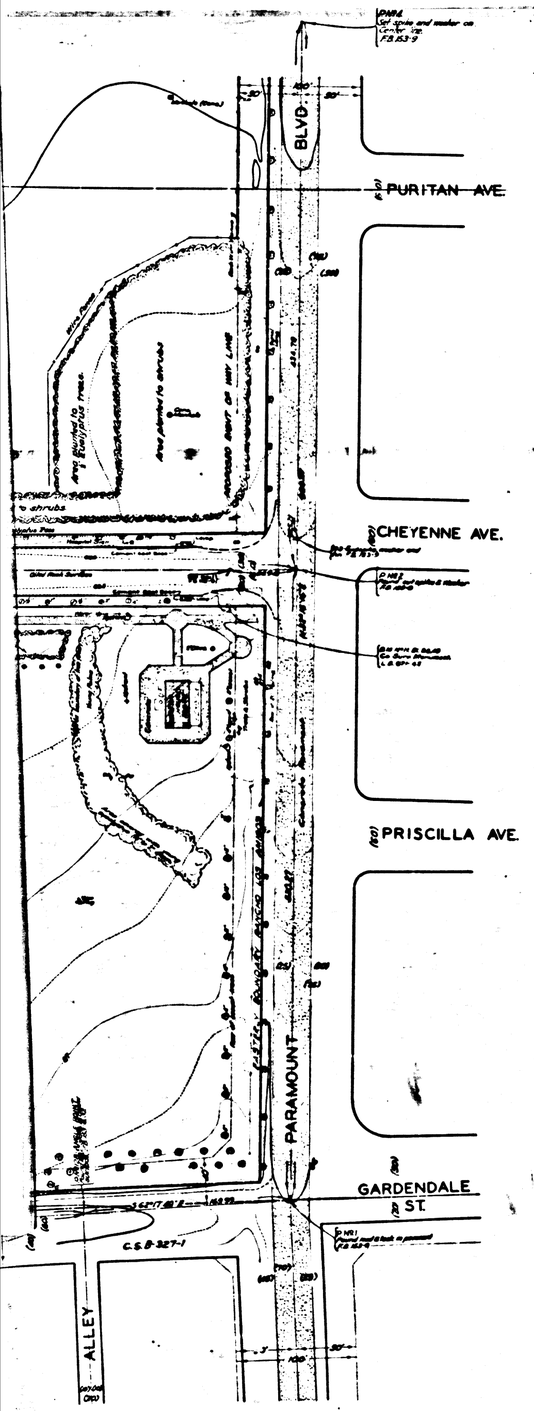

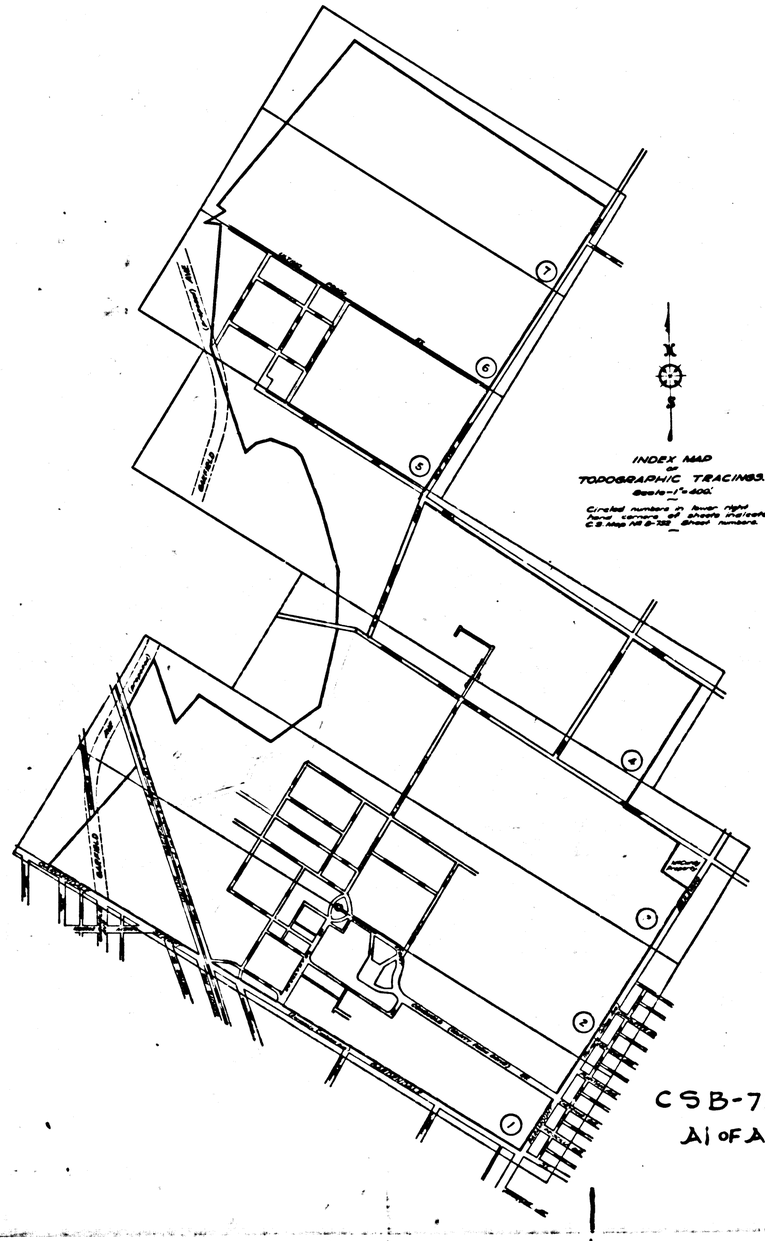

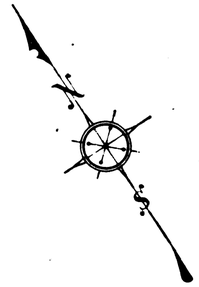

TOPOGRAPHIC MAP OF RANCHO LOS AMIGOS

LOS ANGELES COUNTY CALIFORNIA

COUNTY SURVEYORS MAP Nº B-752
SHEET Nº 1 OF 7 SHEETS
SCALE: 1 INCH = 40 FT.

JOB NUMBER 7073

J.E. ROCKHOLD – COUNTY SURVEYOR
SURVEYED APRIL 1932 TO NOVEMBER 1932

SURVEYED UNDER INSTRUCTIONS OF THE BOARD OF SUPERVISORS PER ORDER DATED JANUARY 25, 1932

BEARINGS ARE BASED ON THE BEARING OF CENTER LINE OF COOLIDGE AVE. PER C.S.B-327-1

PLANE TABLE SURVEY CONTOUR INT = 0.5 FT.

TOPOGRAPHY BY ..... TED WILLIAMS
OFFICE WORK BY ..... WM. J. LOCKS
CHECKED BY ..... H.L.M. HIGGINS
..... J. H. SMITH

INDEX 32

TOPOGRAPHY CORRECTED TO DECEMBER 1934 BY J. H. SMITH
OFFICE WORK ON REVISIONS BY J. H. SMITH.

DATUM-RANCHO LOS AMIGOS
BENCH MARK ELEVATIONS SHOWN HEREON ESTABLISHED FROM B.M. No 61 (L.S. 671-16).

See Survey Division for C.S. B-229.

FOR BOUNDARY SURVEY SEE C.S. B-1035
FOR UNDERGROUND SURVEY SEE [redacted]
F.B. 387 (INDEX)

Date of Revision	Field Work By	Office Work By	Checked By	Date of Revision	Field Work By	Office Work By	Checked By
August 1932	J.H. Smith	J.H. Smith	J.H. Smith				
June 1937	A.W. Van Fleet	A.W. Van Fleet	A.W. Van Fleet				
August 1938	A.W. Van Fleet	A.W. Van Fleet	A.W. Van Fleet				
July 1939	A.W. Van Fleet	A.W. Van Fleet	A.W. Van Fleet				
July 1940	A.W. Van Fleet	A.W. Van Fleet	H.L. Martin				
October 1941	H.L. Martin	H.L. Martin	H.L. Martin				
April 1948	J.H. Smith	L. DeVilla					

* Added Underground Utilities as of 1935 (F.B. 387)

CSB-752-1
A1 OF A4

COUNTY SURVEY MAP NO. B 752
SHEET 1 OF 7 SHEETS

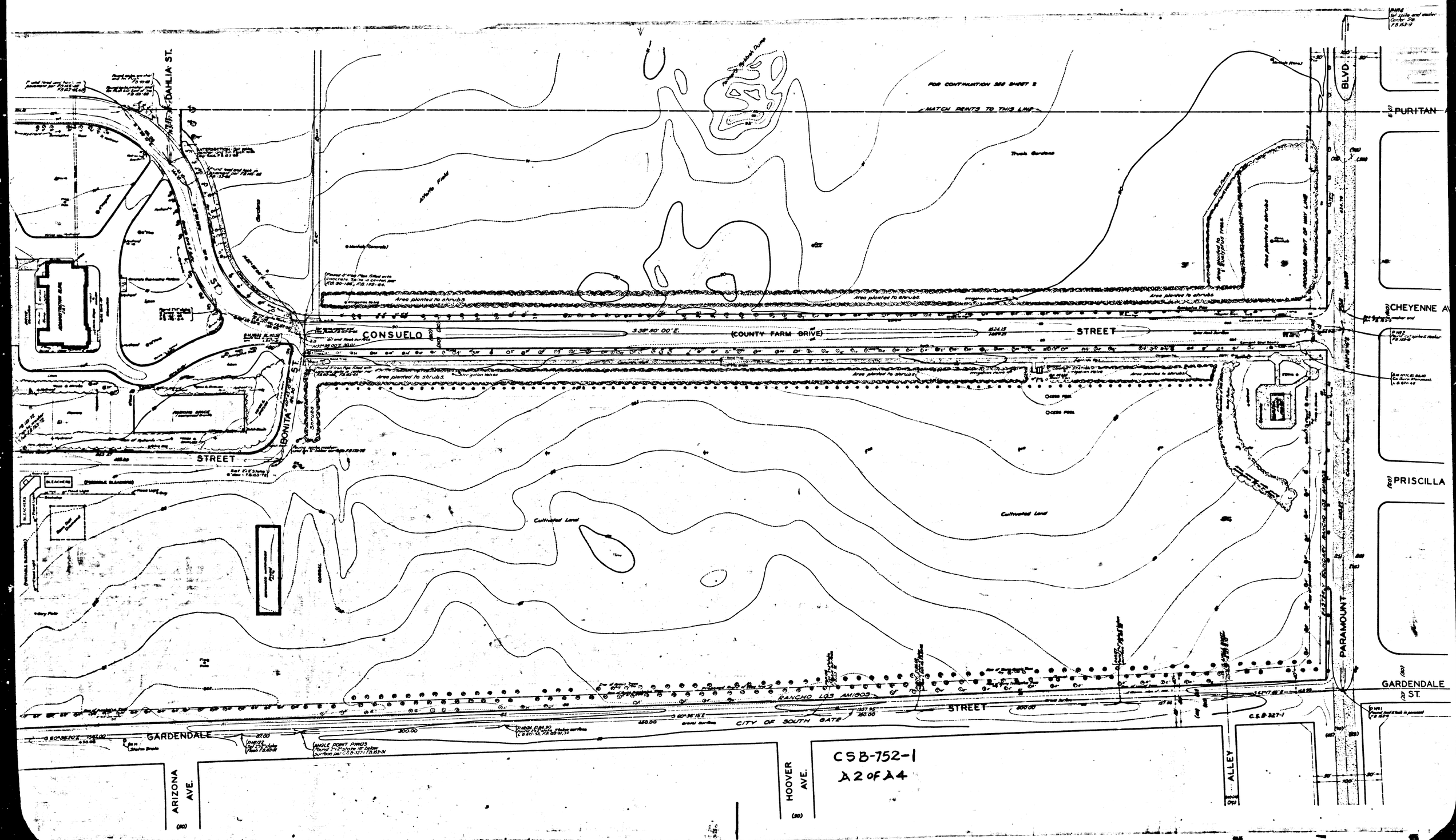

DAHLIA ST.
FOR CONTINUATION SEE SHEET 2
MATCH PRINTS TO THIS LINE
PURITAN
BLVD.
Truck Gardens
Alfalfa Field
Area planted to shrubs
CHEYENNE AV
CONSUELO
(COUNTY FARM DRIVE)
STREET
S 58° 50' 00" E.
BONITA
STREET
PRISCILLA
Cultivated Land
PARAMOUNT
GARDENDALE ST.
RANCHO LOS AMIGOS
STREET
CITY OF SOUTH GATE
GARDENDALE
ARIZONA AVE.
HOOVER AVE.
ALLEY
CSB-752-1
A2 OF A4

FOR CONTINUATION SEE SHEET 2

MATCH PRINT TO THIS LINE

LAUREL STREET

BONITA STREET

JUNIPER

EUCALYPTUS AVE.

CONSUELO

DAHLIA ST.

WARD No 110

WARD No 109

No 10

SHOP BUILDING

MAINTENANCE SHOP AREA

BONITA HALL

AUTO PARK

BLEACHERS

For "Clear Yards" agreement per Spec. No 1798 See Survey Division File C-6-T

50 ST.

SOUTHERLY BOUNDARY

NORTHERLY BOUNDARY

GARDENDALE

CITY OF SOUTH GATE

CENTER ST.

DAKOTA AVE.

UNION PACIFIC R.R. R/W

INDUSTRIAL AVE.

ARIZONA AVE.

C5B-752-1

A3 of A4

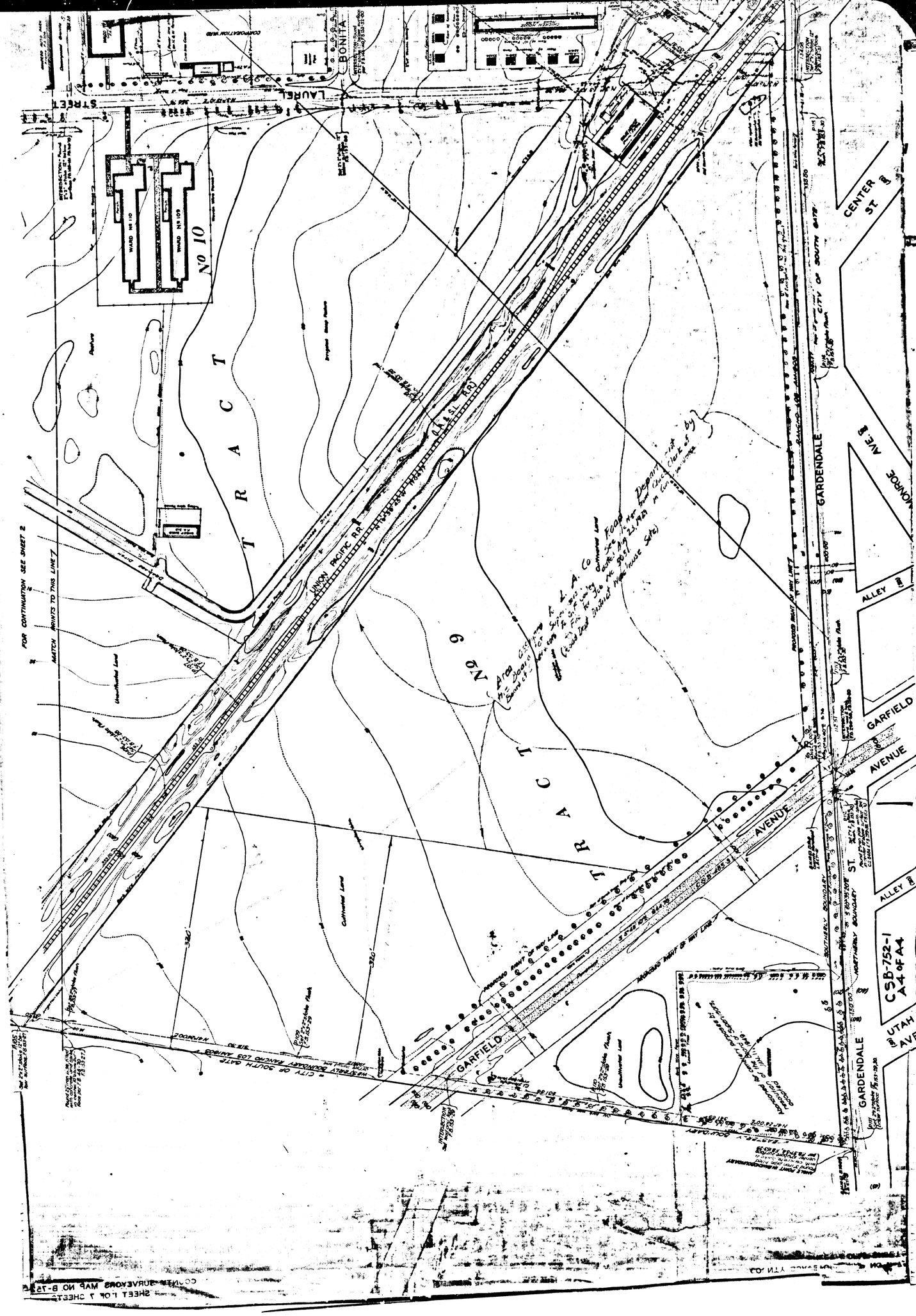
BONITA
STREET
LAUREL
WARD No 110
WARD No 109
No 10
TRACT
UNION PACIFIC RR
A.T.&S.F. R.R.
GARDENDALE
CENTER ST
AVENUE
ALLEY
GARFIELD
AVENUE
ST.
CITY OF SOUTH GATE
MATCH INVITS TO THIS LINE
FOR CONTINUATION SEE SHEET 2
CSB-752-1
A4 OF A4
UTAH
AVE