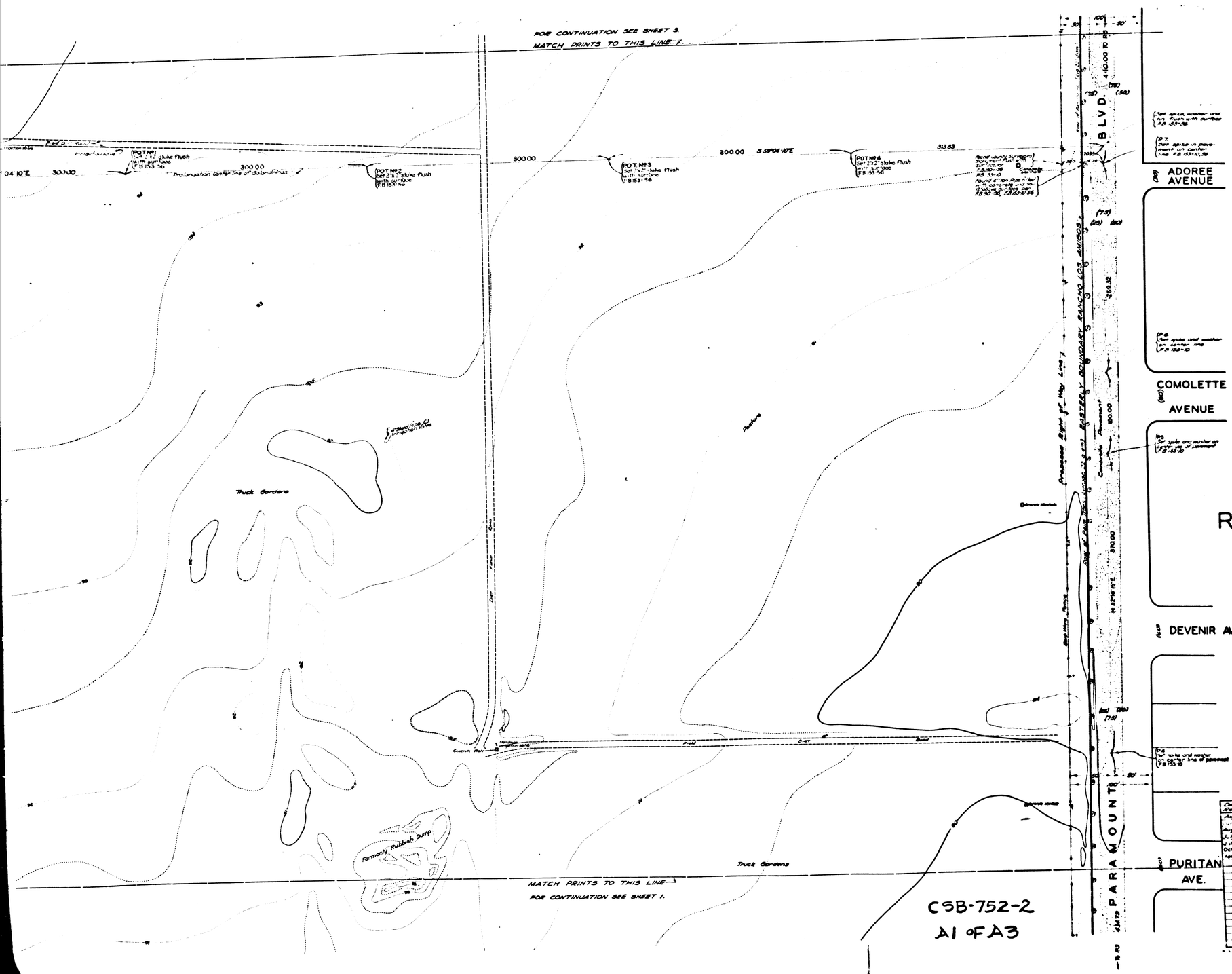

TOPOGRAPHIC MAP
OF
RANCHO LOS AMIGOS
LOS ANGELES COUNTY CALIFORNIA

COUNTY SURVEYORS MAP Nº B-752
SHEET Nº 2 OF 7 SHEETS
SCALE: 1 INCH = 40 FT.

JOB NUMBER 7073

J E ROCKHOLD — COUNTY SURVEYOR
SURVEYED APRIL 1932 TO NOVEMBER 1932

SURVEYED UNDER INSTRUCTIONS OF THE BOARD OF SUPERVISORS PER ORDER DATED JANUARY 25, 1932

BEARINGS ARE BASED ON THE BEARING OF CENTER LINE OF COOLIDGE AVE PER C.S. B-327-J

PLANE TABLE SURVEY CONTOUR INT = 0.5 FT.

TOPOGRAPHY BY ..... T.C.D. McWALSH
OFFICE WORK BY ..... WM. J. LUCAS
CHECKED BY ..... H.L. HIGGINS
..... J.H. SMITH

TOPOGRAPHY CORRECTED TO DECEMBER 1934 BY J. H. SMITH
OFFICE WORK ON REVISIONS BY J. H. SMITH

DATUM — RANCHO LOS AMIGOS
BENCH MARK ELEVATIONS SHOWN HEREON ESTABLISHED FROM B.M. No 61 (L.B. 671-15)

FOR BOUNDARY SURVEY SEE C.S. B-1035
FOR UNDERGROUND SURVEY SEE ~~C.S. B-1050 SHEETS 1, 2 & 3~~
F.B. 567 INDEX

INDEX 32

Date of Survey	Field Work By	Office Work By	Checked By	Date of Revision	Field Work By	Office Work By	Checked By
August 1932	J.H. Smith	J.H. Smith	J.H. Smith				
1932	A.W. Van Fleet	A.W. Van Fleet	A.W. Van Fleet				
August 1933	A.W. Van Fleet	A.W. Van Fleet	A.W. Van Fleet				
July 1933	A.A. Van Fleet	A.W. Van Fleet	A.W. Van Fleet				
July 1940	A.W. Van Fleet	A.W. Van Fleet	H.L. Martin				
October 1941	H.L. Martin	H.L. Martin	H.L. Martin				
April 1949	J.H. Smith	L. De Tilla					

CSB-752-2
A1 OF A3

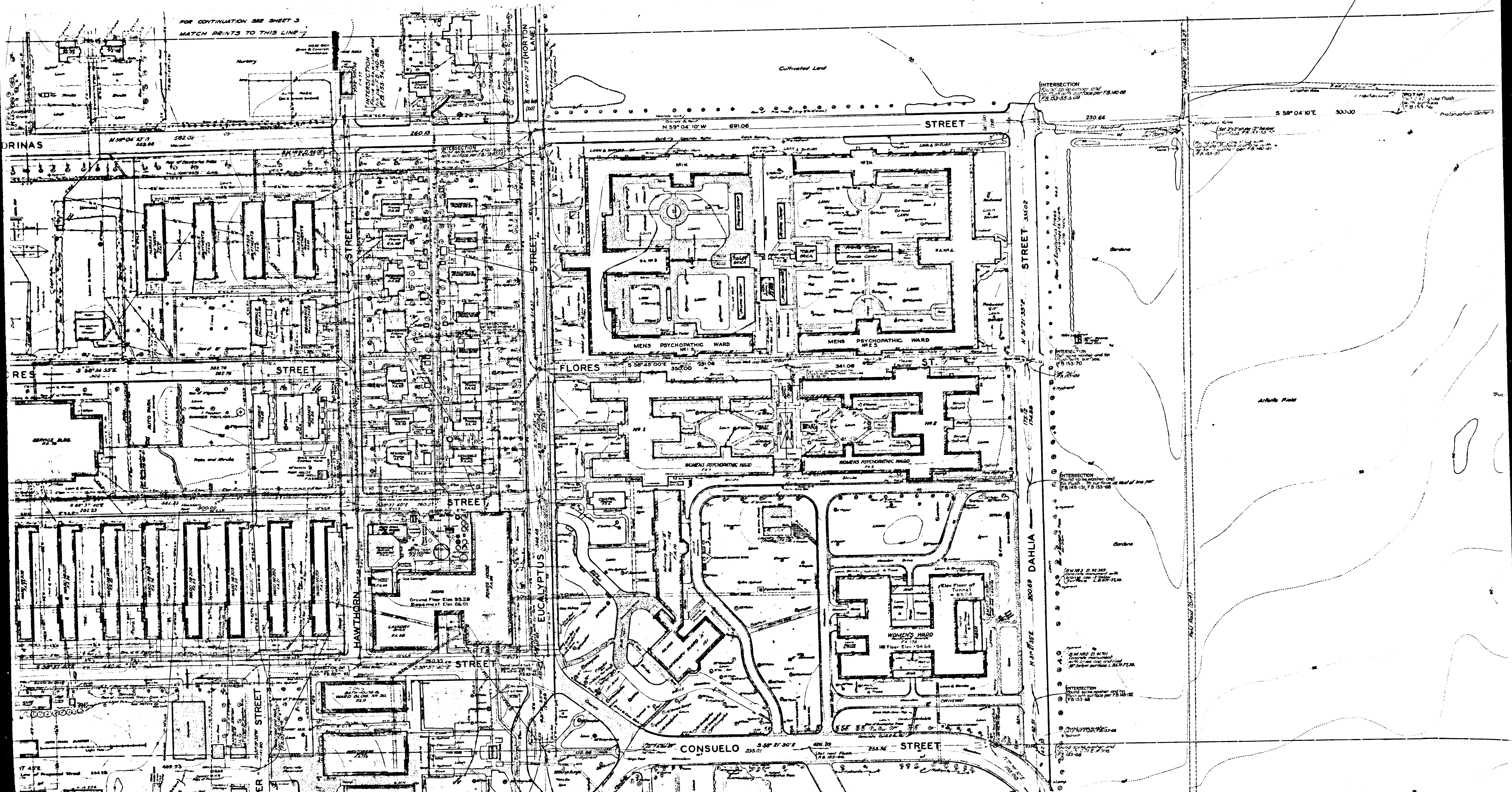

CSB-752-2
A2 of A3

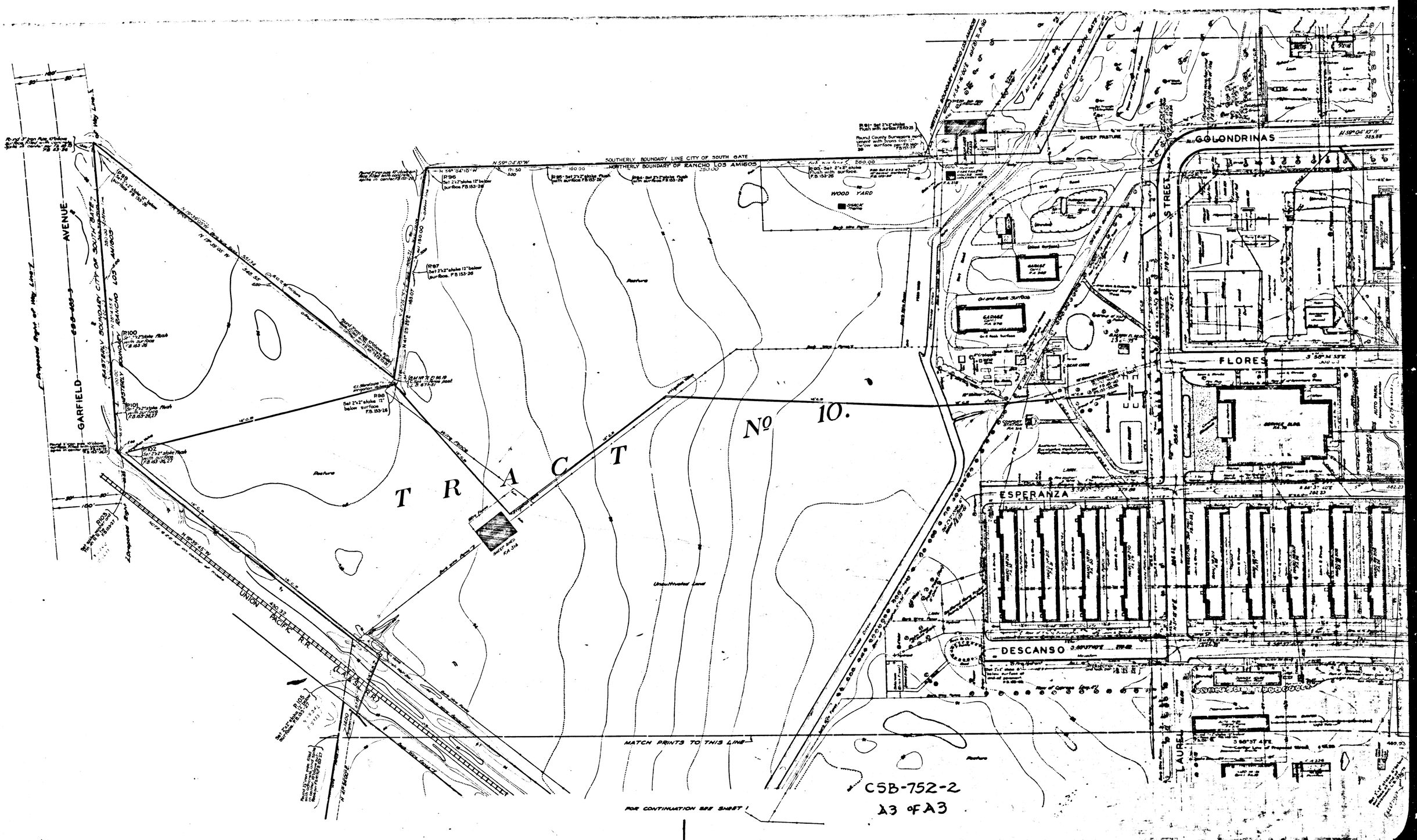

GARFIELD AVENUE
EASTERLY BOUNDARY CITY OF SOUTH GATE
WESTERLY BOUNDARY RANCHO LOS AMIGOS
SOUTHERLY BOUNDARY LINE CITY OF SOUTH GATE
NORTHERLY BOUNDARY OF RANCHO LOS AMIGOS
WOOD YARD
SHEEP PASTURE
GOLONDRINAS
STREET
FLORES
ESPERANZA
DESCANSO
LAUREL
T R A C T Nº 10.
Pasture
Unsultivated Land
UNION PACIFIC R.R.
MATCH PRINTS TO THIS LINE
FOR CONTINUATION SEE SHEET 1
CSB-752-2
A3 of A3