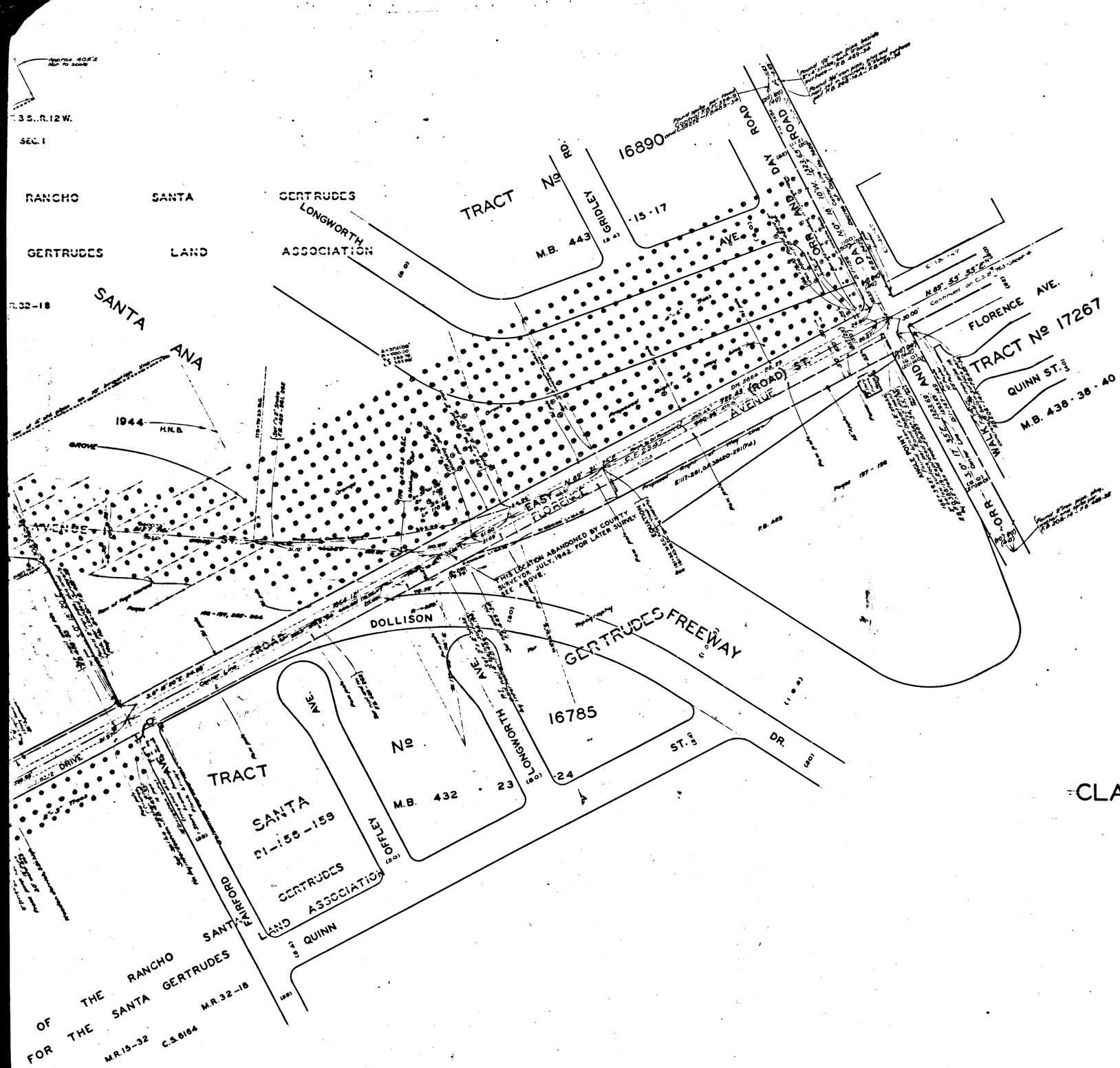

MAP OF

FLORENCE AVENUE
CLARA STREET, EASY STREET
AND
LITTLE LAKE ROAD
FROM
RIO HONDO CHANNEL
BLOOMFIELD TO AVE.
BUTLER ROAD

COUNTY SURVEYORS MAP Nº B-763
SHEET Nº 3 OF 4 SHEETS
SCALE: 1 INCH = 50 FT.

JOB Nº 7067

J.E. ROCKHOLD – COUNTY SURVEYOR
SURVEYED NOV 1931 – AUG. 1932

SURVEYED UNDER INSTRUCTIONS OF THE BOARD OF SUPERVISORS PER ORDER DATED OCTOBER 19, 1931
BEARINGS ARE BASED ON THE BEARING OF FLORENCE AVENUE PER C.S.B-158-3

FB 489- 1-249

FIELD WORK BY	W. I. GILCHRIST C. A. BENSON
OFFICE WORK BY	H.N. BRADSTREET
CHECKED BY	A.A. ROESER
Reviewed February 1944	H.N.B.

FOR INDEX MAP SEE
C.S.B-763 SHEET 4
INDEX 33

Tracts Vacated

Tract Nº 16056	M.B. 450	19-10	6	Tract Nº 16287	M.B. 447	17-18	6
16741	438-38	6	3	16804	447-17	6	3
16788	432-23	6	3	16850	447-19	6	3
17087	438-38-40	6	3				

The above Tracts were added October 1940 by J.B.H.
Tract Nº 17267 Recorded June 4-5-31 F.O.D.
" 16890 " 4-15-34-38 " " F.O.D.

CSB-763-3
A1 OF A4

COUNTY SURVEYOR MAP Nº B-763
SHEET 3 OF 4 SHEETS

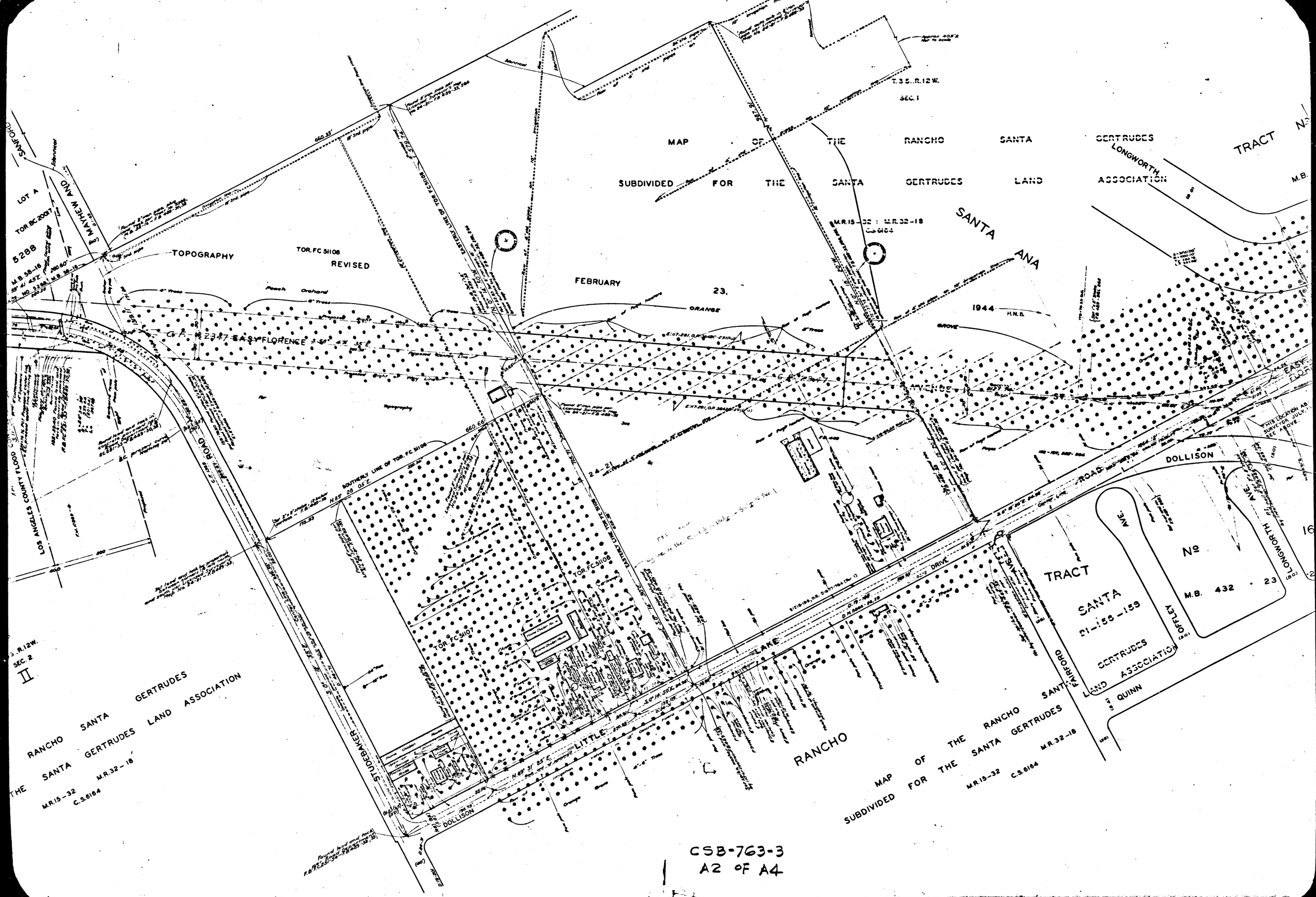

CSB-763-3
A2 OF A4

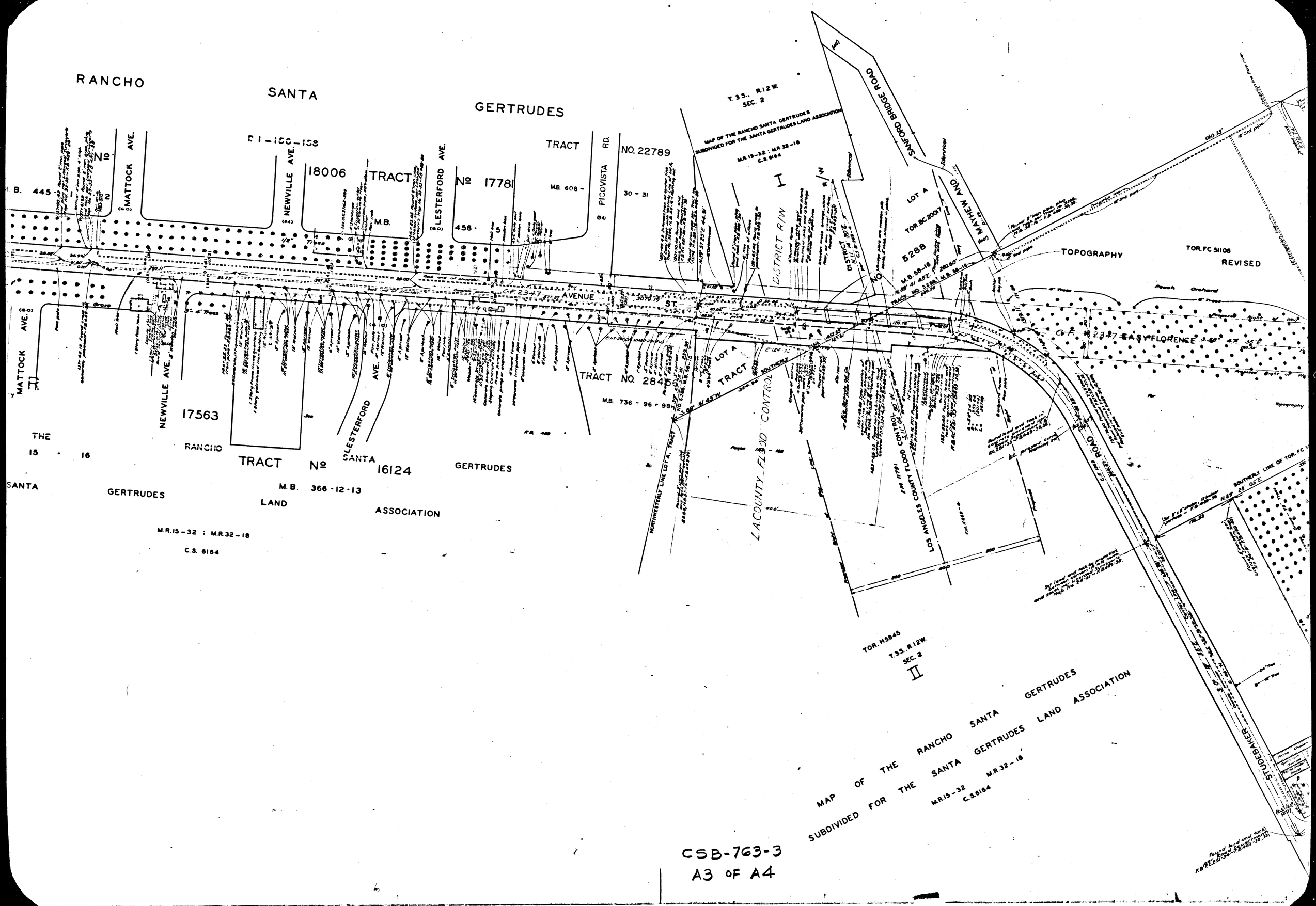

CSB-763-3
A3 OF A4

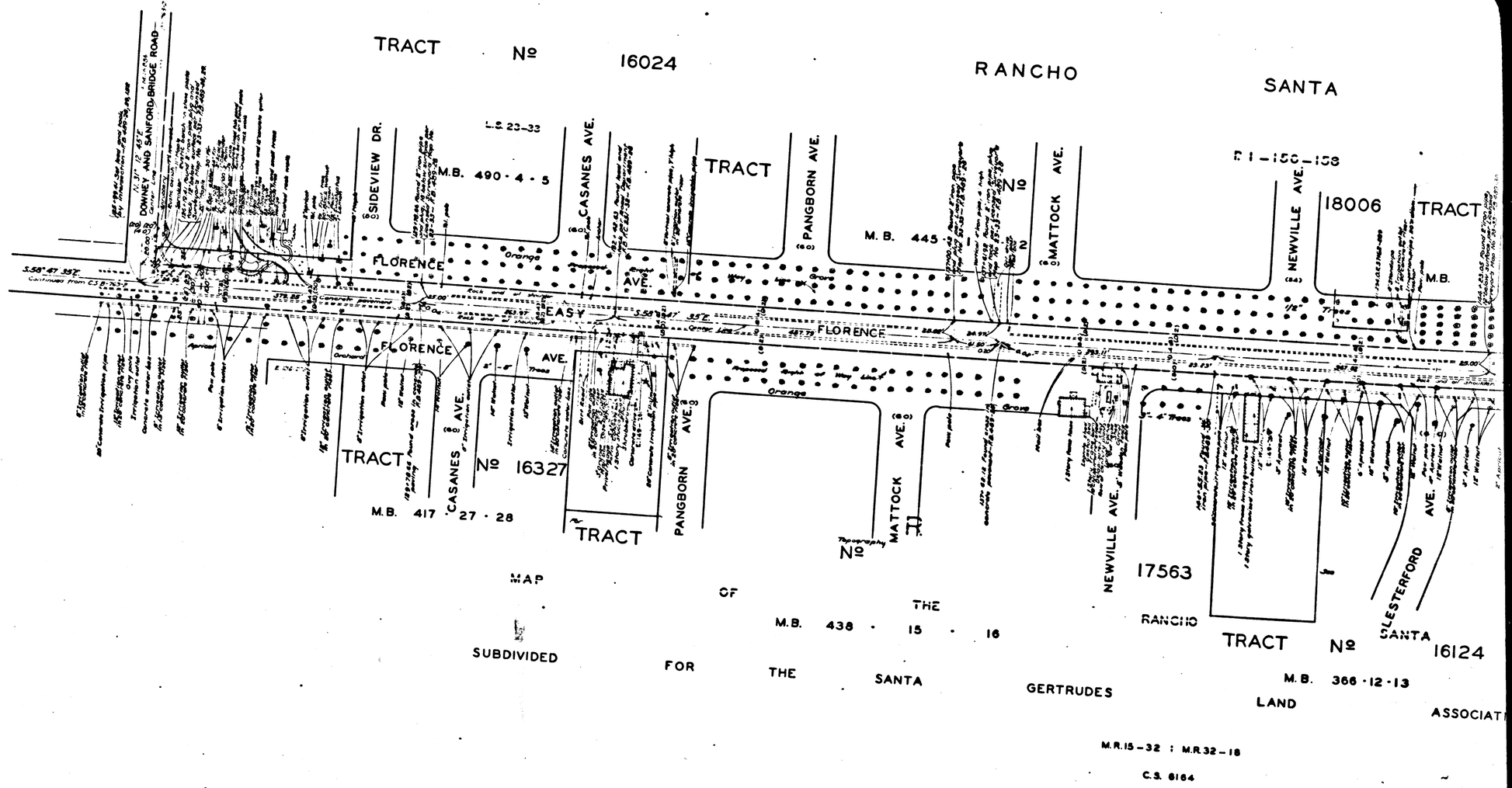

CSB-763-3
A4 OF A4