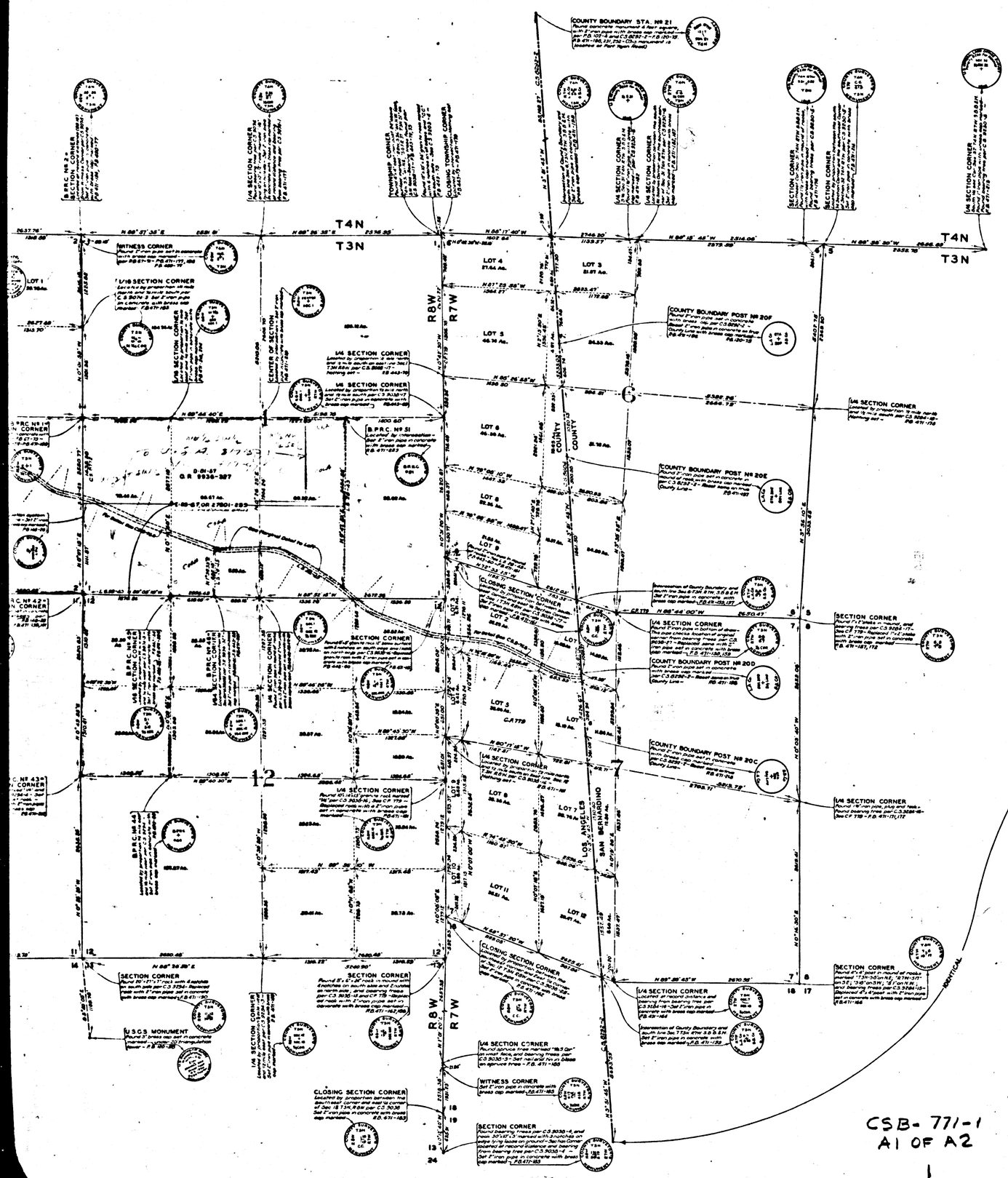

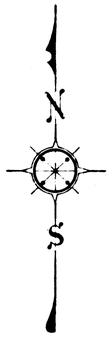

MAP
SHOWING
BOUNDARIES OF
BIG PINES RECREATION CAMP
ORD. 1218 FEB. 9, 1925 IN ESTABLISHING NAME
LOS ANGELES COUNTY - CALIFORNIA
COUNTY SURVEYORS MAP NO. B-771
SHEET NO. 1 OF 2 SHEETS
SCALE - 1 INCH = 500 FEET

WORK ORDER NO. 310

J.E. ROCKHOLD - COUNTY SURVEYOR
SURVEYED JUNE 1931 - MAY 1932

SURVEYED UNDER INSTRUCTIONS OF THE BOARD OF SUPERVISORS PER ORDER DATED MAY 25 1931
BEARINGS ARE BASED ON THE BEARING OF THE WEST LINE OF SECTION 2 T3N R8W PER C.S.8772

F.B. 471 - F.B. 443 - F.B. 480 - F.B. 120 - F.B. 148

FIELD WORK BY.....T.J. STEVENSON
.....W.E. BRADEN
.....E.C. WALLACE
OFFICE WORK BY.....W.H. BLACKMER
.....O.L. PACK
CHECKED BY.....D.M. FINLEY
.....W.H. BLACKMER

NOTE:- B.P.R.C. Nº 'X' DESIGNATES BIG PINES RECREATION CAMP BOUNDARY POST Nº 'X'
For Camp Ground Permit from Dept of Agriculture - E-27-266 - original permit
For cancellation of Camp Ground Permit by Secy of Agriculture see E-22-172
Boundary Revised December 2, 1940.

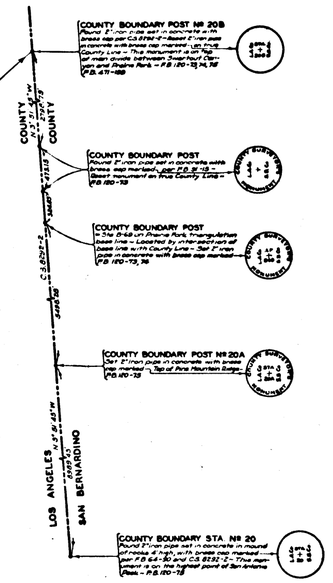

CSB-771-1
A1 OF A2

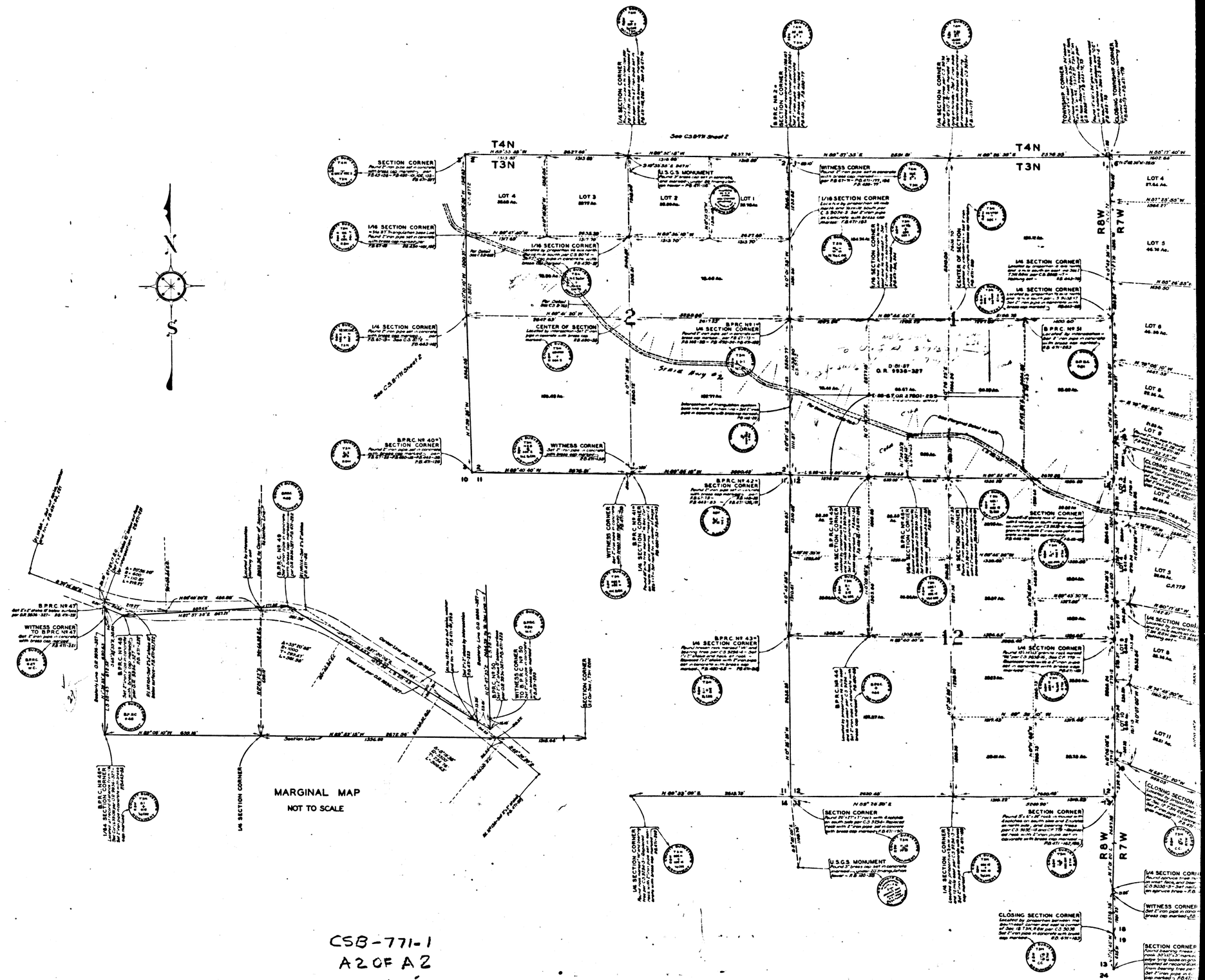

CSB-771-1
A2 OF A2