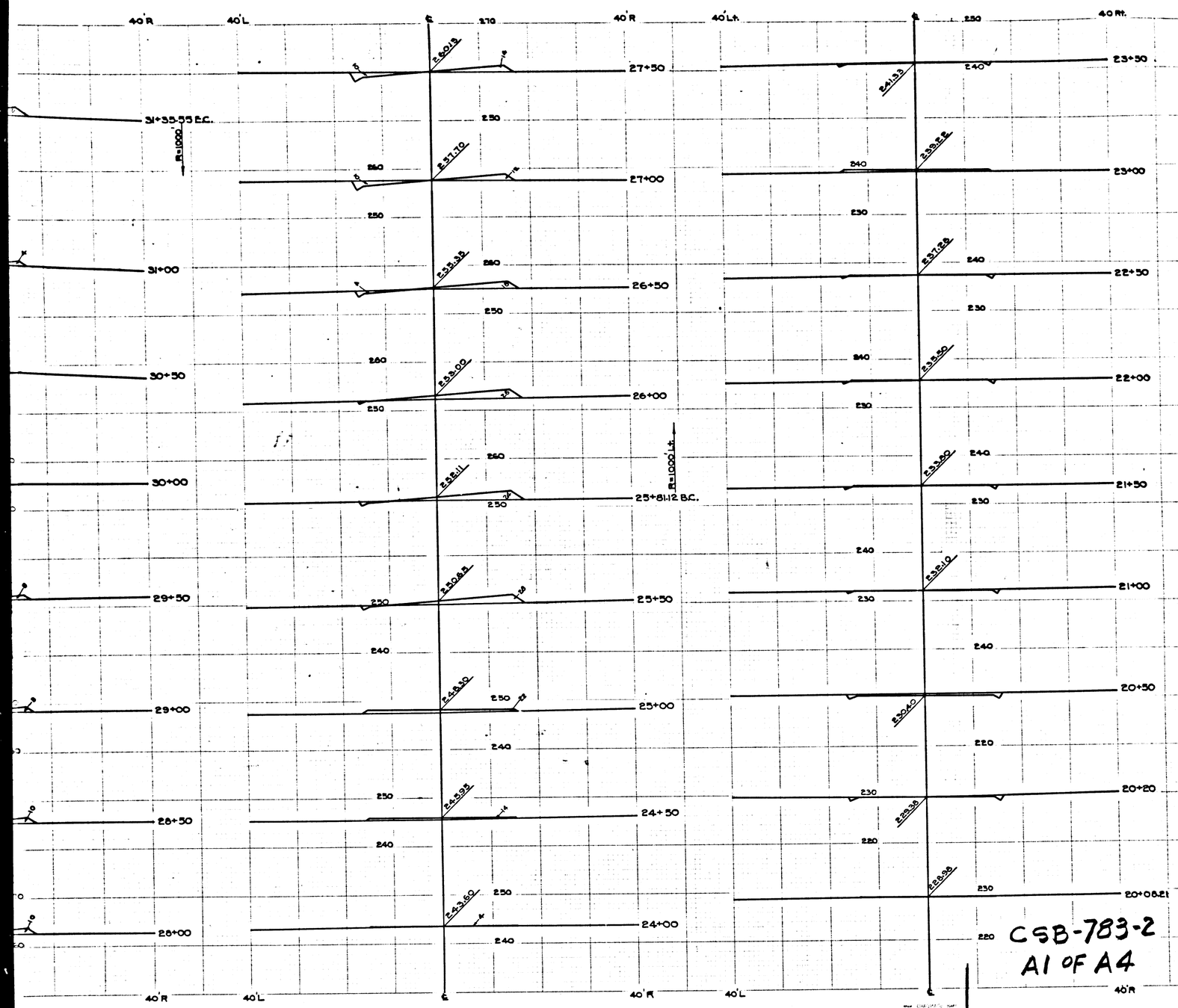

CROSS SECTIONS OF

GREENWOOD AVENUE

FROM

CLEVELAND AVENUE

TO

MESA DRIVE

COUNTY SURVEYORS MAP Nº B-783

SHEET 2 OF 3 SHEETS

SCALE:- HORIZONTAL 1 INCH = 10 FT.
VERTICAL 1 INCH = 10 FT.

WORK ORDER Nº 7008

J.E. ROCKHOLD - COUNTY SURVEYOR

SURVEYED MAR. 1931 - JUNE 1933

SURVEYED UNDER INSTRUCTIONS OF THE BOARD OF SUPERVISORS PER ORDER DATED DEC. 1, 1930

L.B. 642-98-107 & P.T. 32

FIELD WORK BY W.I. GILCHRIST
G. BROCK
F. GREENWOOD

OFFICE WORK BY C.J. TERRY

CHECKED BY M.D. DARLING

FOR ALIGNMENT SEE C.S. B-746

FOR PROFILE SEE C.S. B-783 SHEET 1

CONSTRUCTION STANDARDS

CALIFORNIA STATE HIGHWAY SECTION
WIDTH OF ROADBED 28 FEET

CUT SLOPE 3/4 TO 1 - FILL SLOPE 1 1/2 TO 1

EXCESS OF CUT OVER FILL 10%

THIS SHEET ENGINEERS STATIONING 20+08.21 TO 66+50

CSB-783-2
A1 OF A4

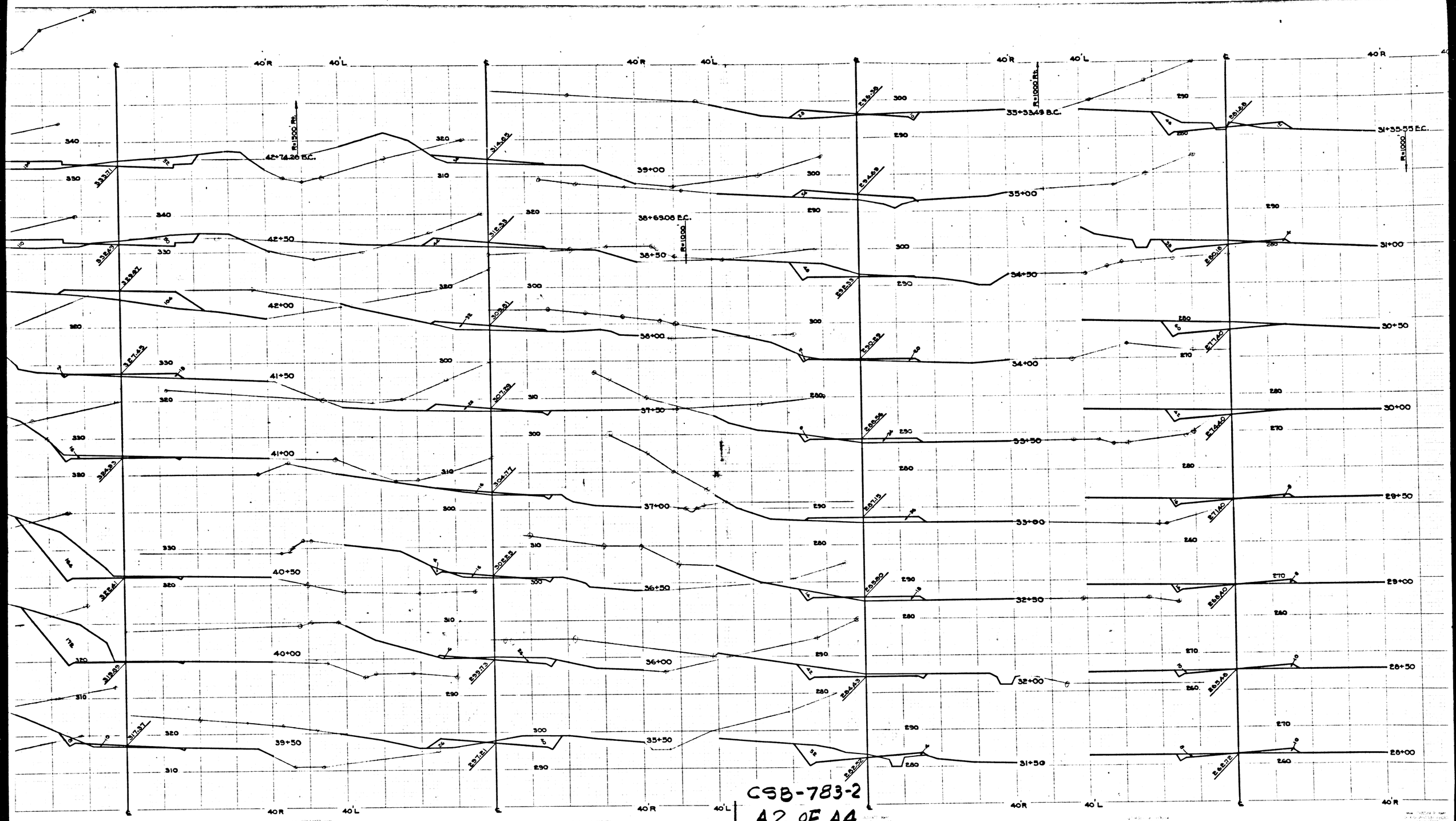

CSB-783-2
A2 OF A4

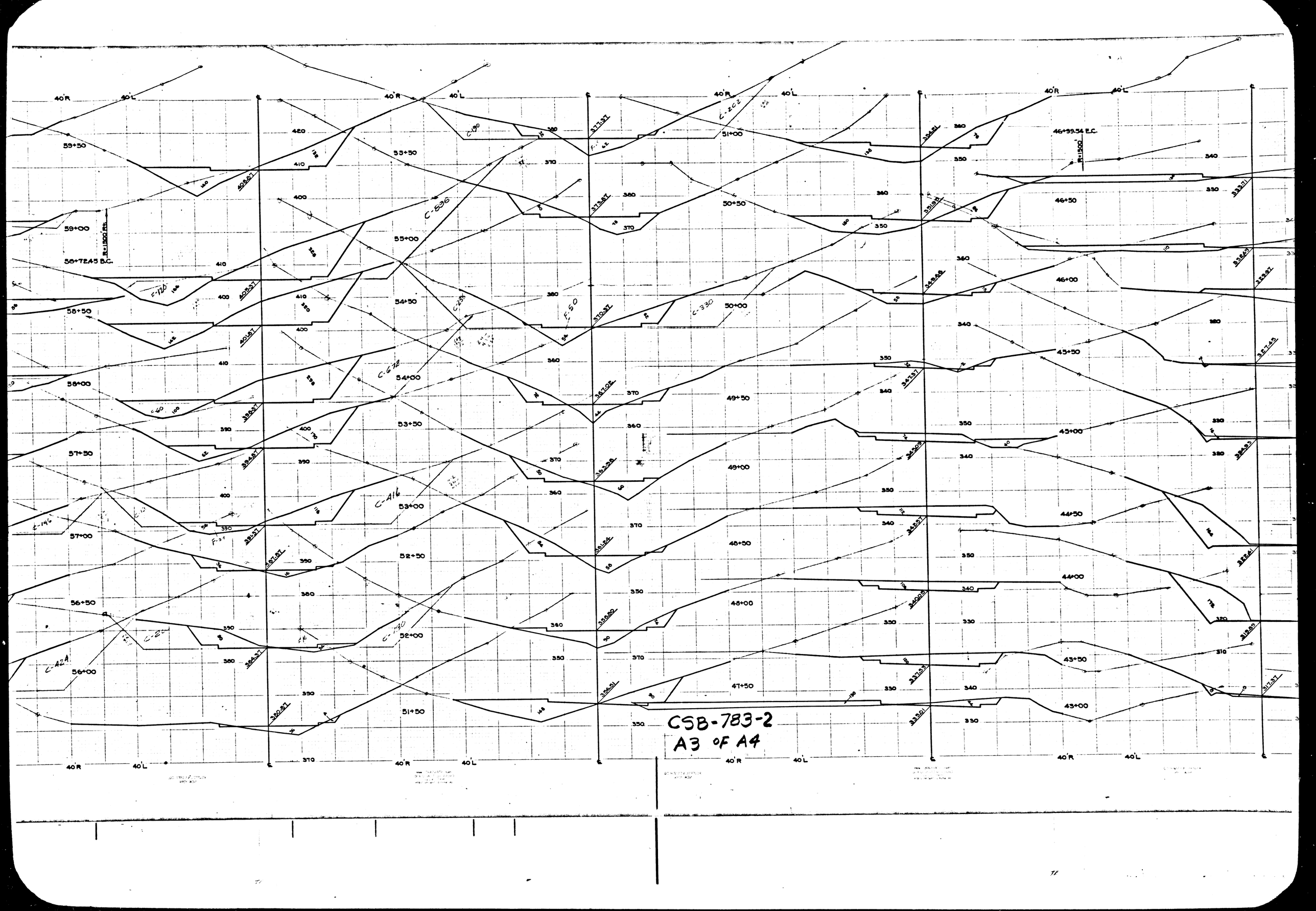
CSB-783-2
A3 OF A4
40'R
40'L
59+50
59+00
58+72.45 B.C.
58+50
58+00
57+50
57+00
56+50
56+00
55+50
55+00
54+50
54+00
53+50
53+00
52+50
52+00
51+50
51+00
50+50
50+00
49+50
49+00
48+50
48+00
47+50
46+99.54 E.C.
46+50
46+00
45+50
45+00
44+50
44+00
43+50
43+00
C-896
C-672
C-416
C-330
C-202
C-190
C-424
F-120
F-50



CSB-783-2
A4 OF A4