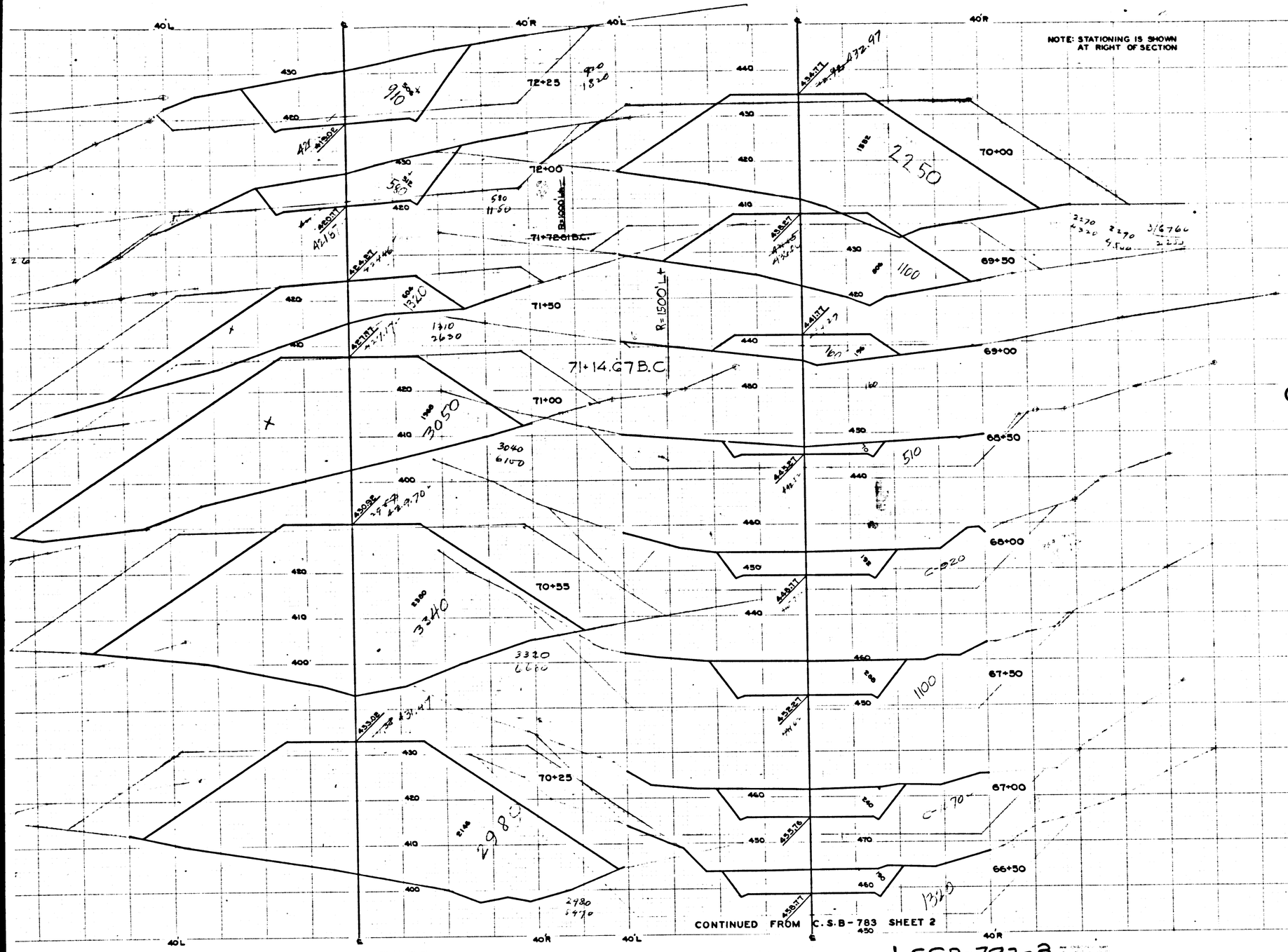

CROSS SECTIONS OF

GREENWOOD AVENUE

FROM

CLEVELAND AVENUE

TO

MESA DRIVE

COUNTY SURVEYORS MAP Nº B-783

SHEET 3 OF 3 SHEETS

SCALE:- HORIZONTAL 1 INCH = 10 FT.
VERTICAL 1 INCH = 10 FT.

WORK ORDER Nº 7008

J.E. ROCKHOLD - COUNTY SURVEYOR

SURVEYED MAR. 1931 - JUNE 1933

SURVEYED UNDER INSTRUCTIONS OF THE BOARD OF SUPERVISORS PER ORDER DATED DEC. 1, 1930

L.B. 642-40-93 & P.T. 32

FIELD WORK BY C.A. BENSON
G. BROCK
F. GREENWOOD

OFFICE WORK BY C.J. TERRY

CHECKED BY M.D. DARLING

FOR ALIGNMENT SEE C.S.B-746

FOR PROFILE SEE C.S.B-783 SHEET 1

CONSTRUCTION STANDARDS

CALIFORNIA STATE HIGHWAY SECTION
WIDTH OF ROADBED 28 FEET

CUT SLOPE 3/4 TO 1 FILL SLOPE 1 1/2 TO 1

EXCESS OF CUT OVER FILL 10%

THIS SHEET ENGINEERS STATIONING 66+50 TO 113+00

CSB-783-3

A1 OF A5

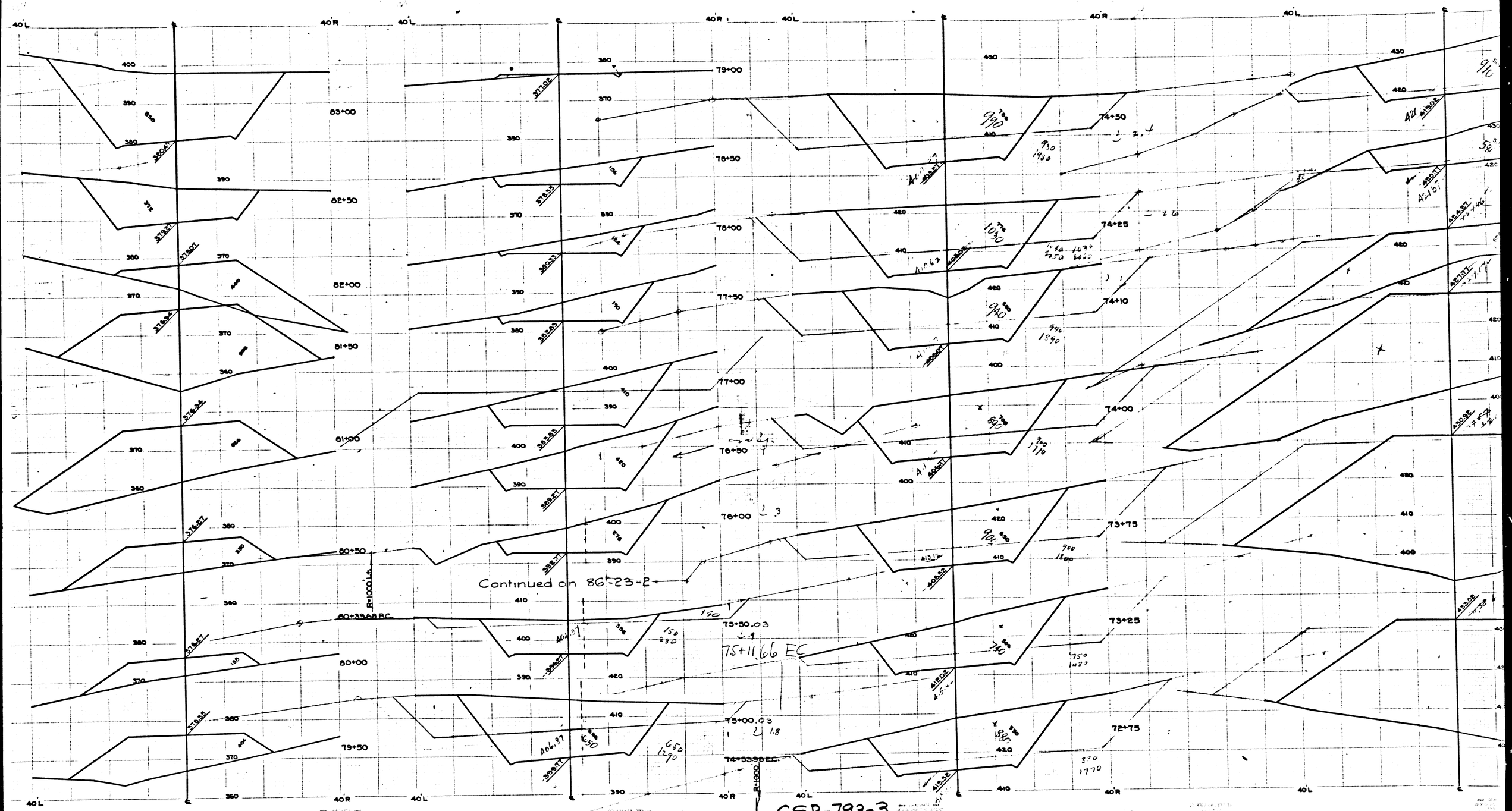

CSB-783-3
A2 OF A5

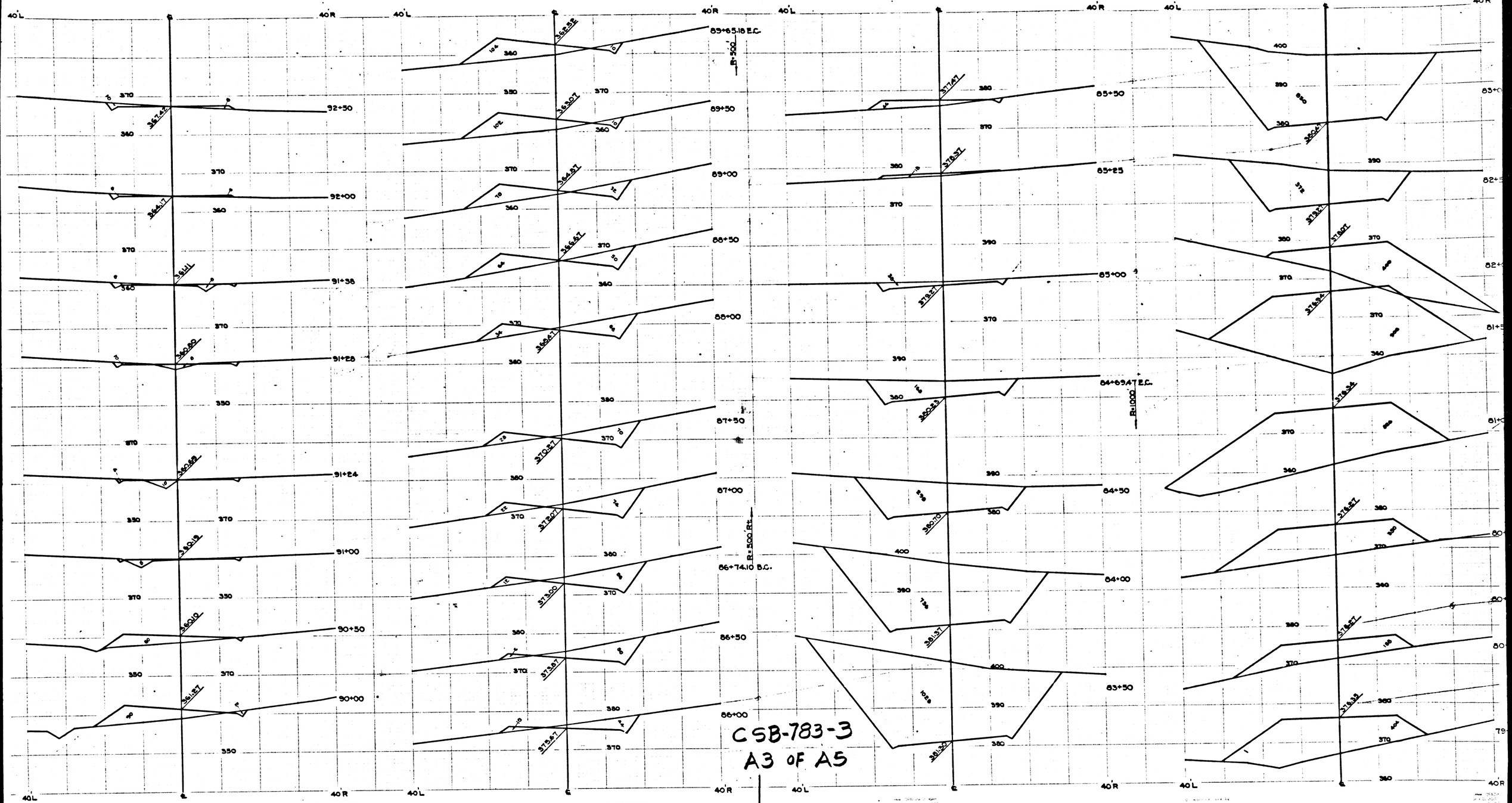

CSB-783-3
A3 OF A5

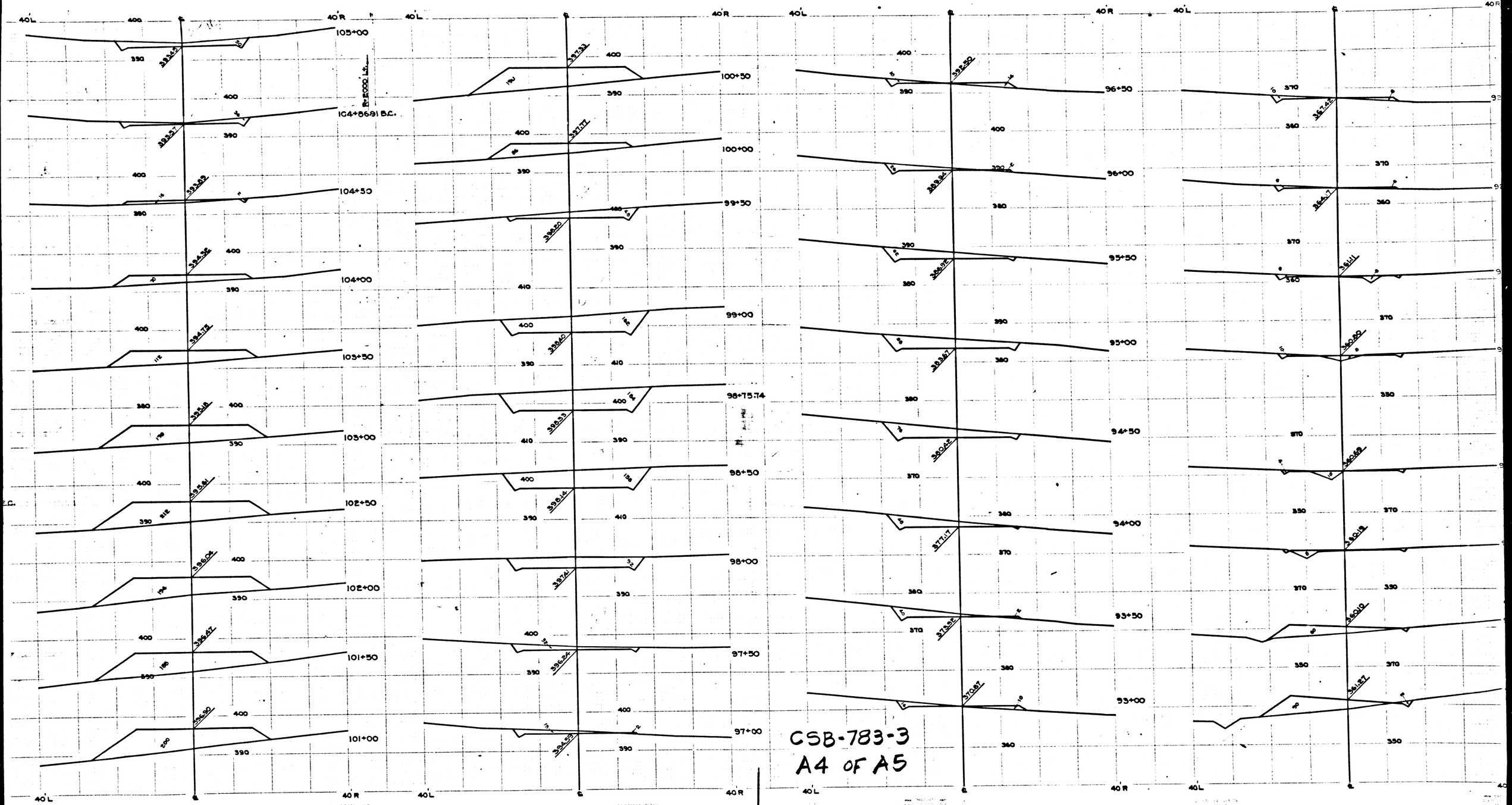
40'L
40'R
105+00
104+86.91 B.C.
104+50
104+00
103+50
103+00
102+50
102+00
101+50
101+00
100+50
100+00
99+50
99+00
98+75.74
98+50
98+00
97+50
97+00
96+50
96+00
95+50
95+00
94+50
94+00
93+50
93+00
CSB-783-3
A4 OF A5

NOTE: STATIONING IS SHOWN AT RIGHT OF SECTION

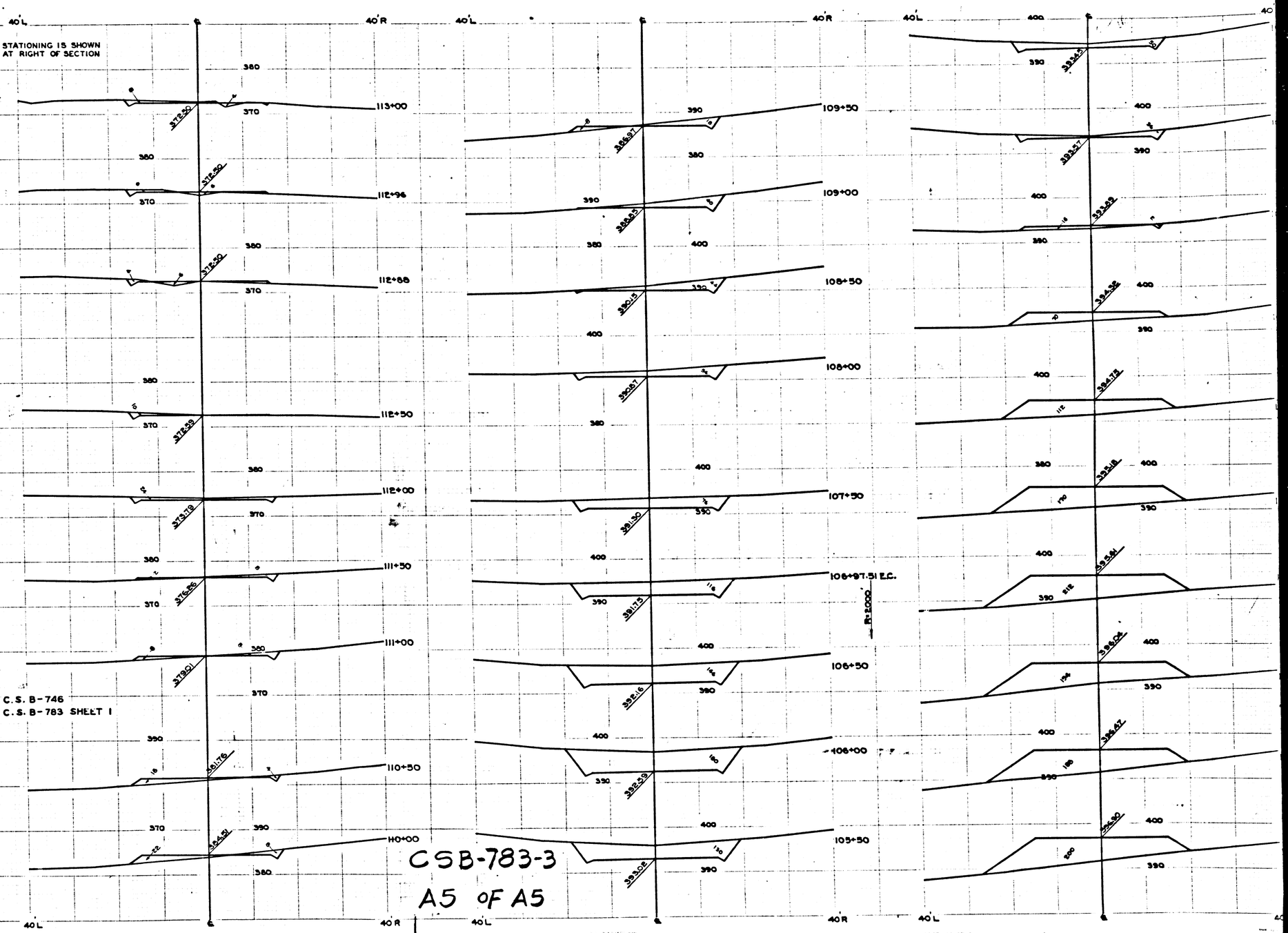

FOR ALIGNMENT SEE C.S. B-746
FOR PROFILE SEE C.S. B-783 SHEET 1

CSB-783-3
A5 OF A5