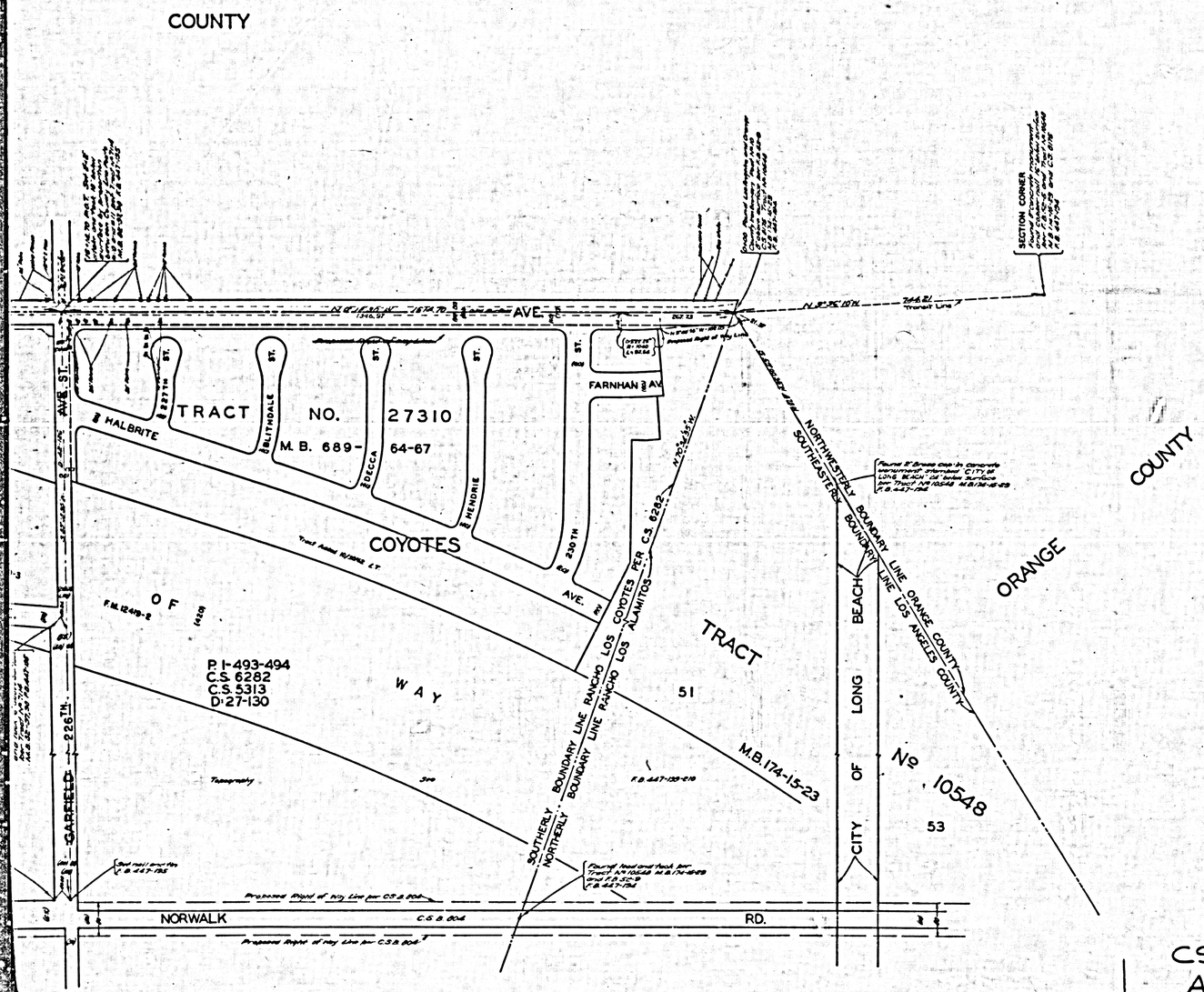


MAP OF
# BLOOMFIELD AVENUE
FROM
## PACIFIC ELECTRIC RAILWAY
TO
## ORANGE COUNTY BOUNDARY

COUNTY SURVEYORS MAP Nº B-796.
SCALE - 1 INCH = 100 FT.

JOB NUMBER 7084.

J.E. ROCKHOLD - COUNTY SURVEYOR
SURVEYED - JULY 1932.

SURVEYED UNDER INSTRUCTIONS OF THE BOARD OF SUPERVISORS PER ORDER DATED MARCH 21, 1932.
BEARINGS ARE BASED ON THE BEARING OF CENTER ST. AS SHOWN ON C.S. B-636-7.

F.B. 447 - 194-210.

FIELD WORK BY..... C.A. BENSON.
OFFICE WORK BY..... J.H. RICE.
C.W. COX.
CHECKED BY..... A.H. DREW.

INDEX 31

Revised - October 1942 - J. D. Price.
Revised - July 1962 - J. J. Edwards

CSB-796
A1 OF A4

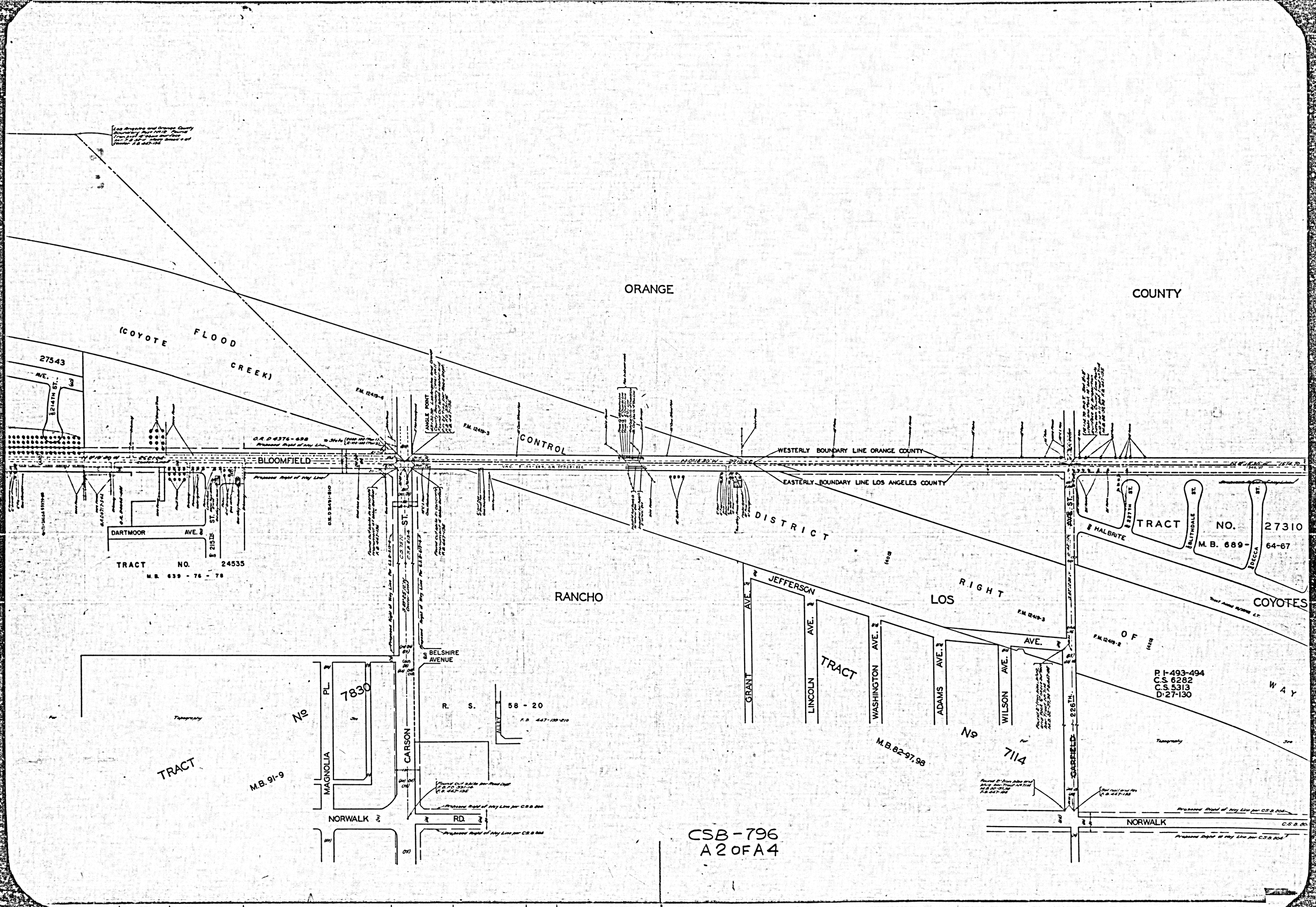
ORANGE
COUNTY
(COYOTE FLOOD CREEK)
27543
AVE.
214TH ST.
BLOOMFIELD
CONTROL
DISTRICT
WESTERLY BOUNDARY LINE ORANGE COUNTY
EASTERLY BOUNDARY LINE LOS ANGELES COUNTY
DARTMOOR AVE.
215TH ST.
TRACT NO. 24535
M.B. 639 - 76 - 78
RANCHO
LOS
COYOTES
JEFFERSON
AVE.
GRANT
LINCOLN
WASHINGTON
ADAMS
WILSON
TRACT
No 7114
M.B. 82-97,98
HALBRITE
TRACT NO. 27310
M.B. 689-64-67
BLITHDALE
DECCA
227TH ST.
226TH
GARFIELD
WAY
P.I-493-494
C.S. 6282
C.S. 5313
D.27-130
BELSHIRE AVENUE
R. S. 58 - 20
ALLEY
CARSON
MAGNOLIA
PL.
No 7830
TRACT
M.B. 91-9
NORWALK
RD.
NORWALK
CSB-796
A2 OF A4

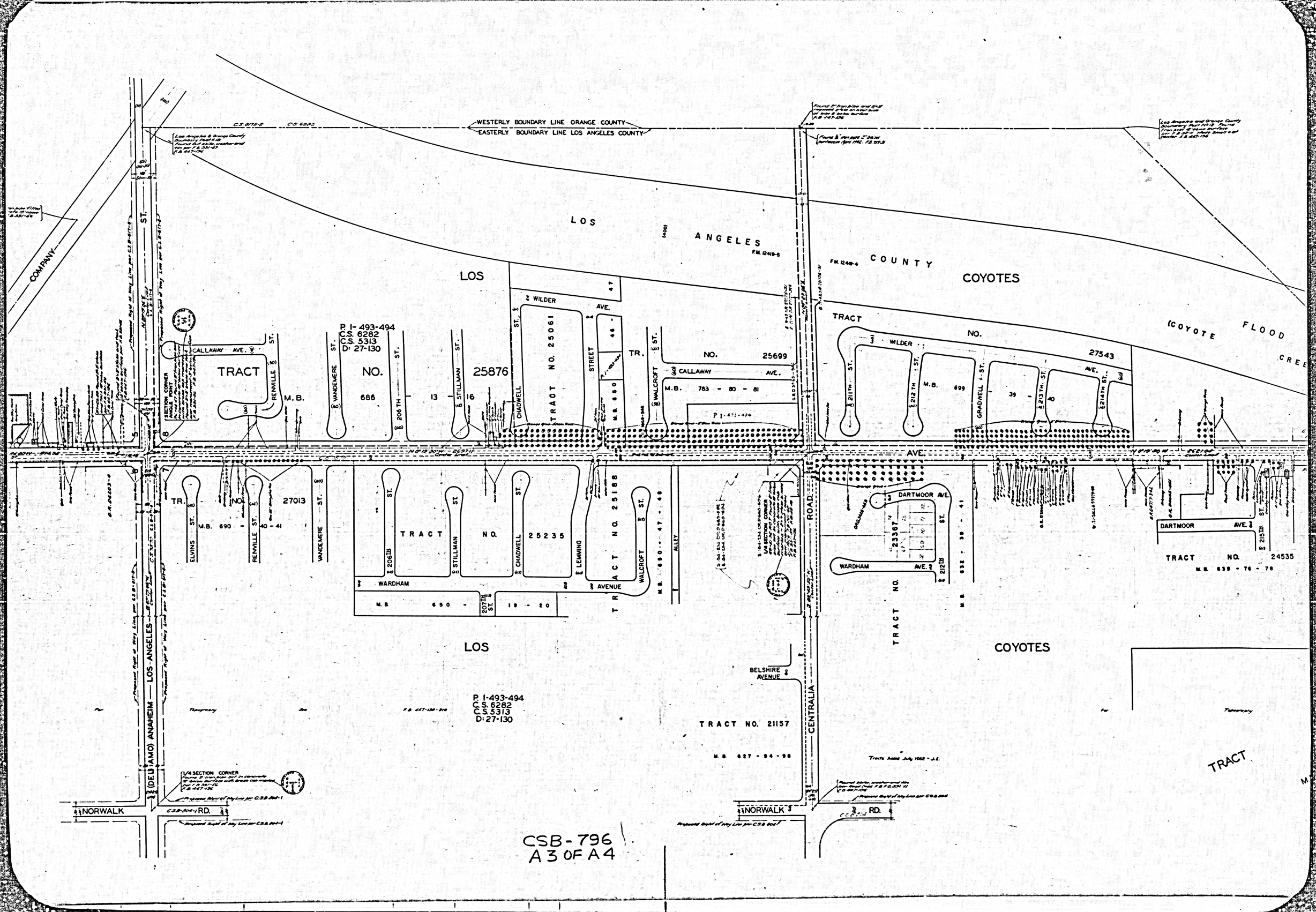
WESTERLY BOUNDARY LINE ORANGE COUNTY
EASTERLY BOUNDARY LINE LOS ANGELES COUNTY
LOS ANGELES COUNTY
LOS COYOTES
COMPANY
(COYOTE FLOOD CREE
TRACT NO. 25876
TRACT NO. 25061
TRACT NO. 25699
TRACT NO. 27543
TRACT NO. 27013
TRACT NO. 25235
TRACT NO. 25188
TRACT NO. 23367
TRACT NO. 24535
TRACT NO. 21157
P. I-493-494
C.S. 6282
C.S. 5313
D: 27-130
CALLAWAY AVE.
WILDER AVE.
DARTMOOR AVE.
WARDHAM AVENUE
BELSHIRE AVENUE
NORWALK RD.
CENTRALIA ROAD
(DEL AMO) ANAHEIM — LOS ANGELES
CSB-796
A3 OF A4

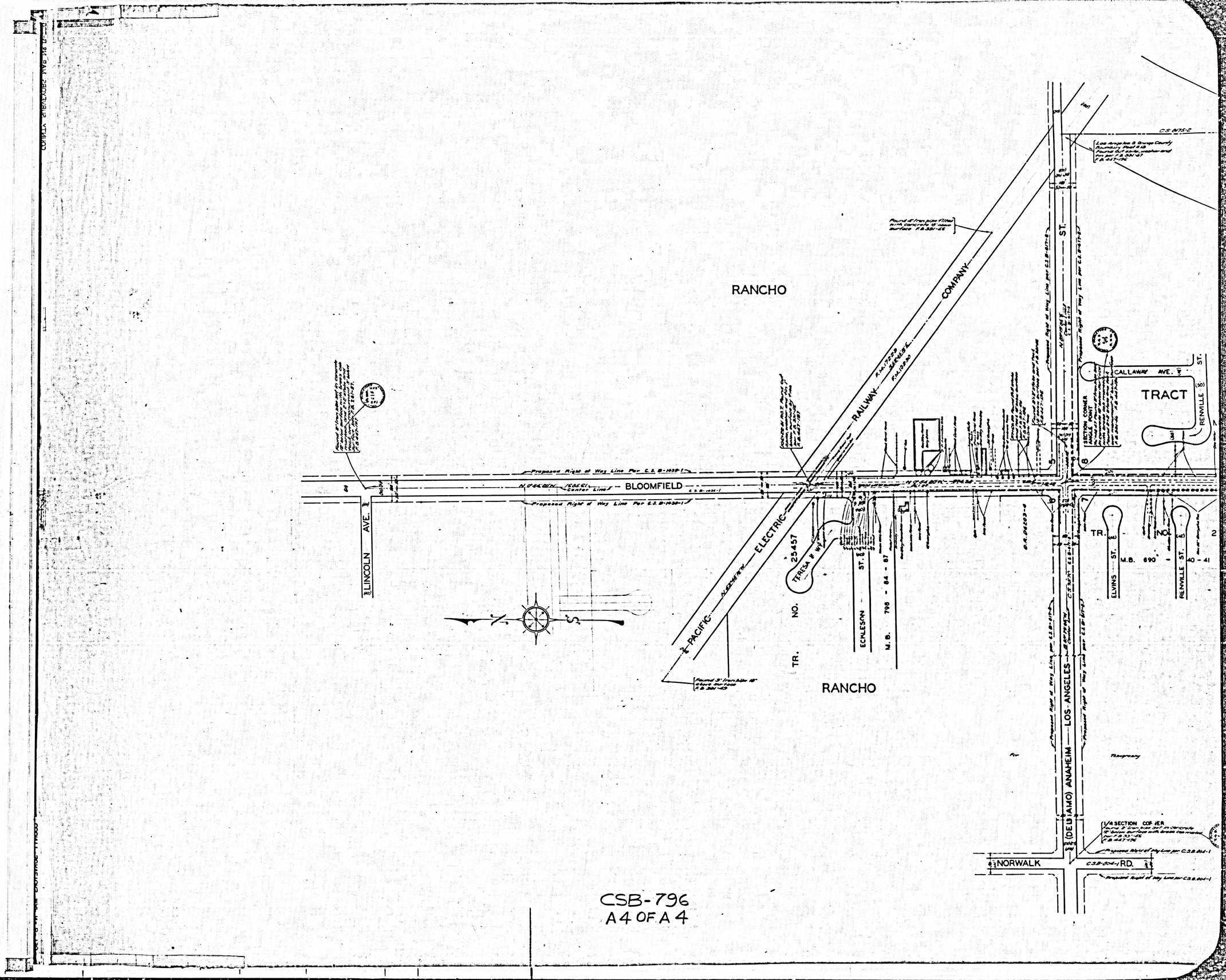


CSB-796
A4 OF A4