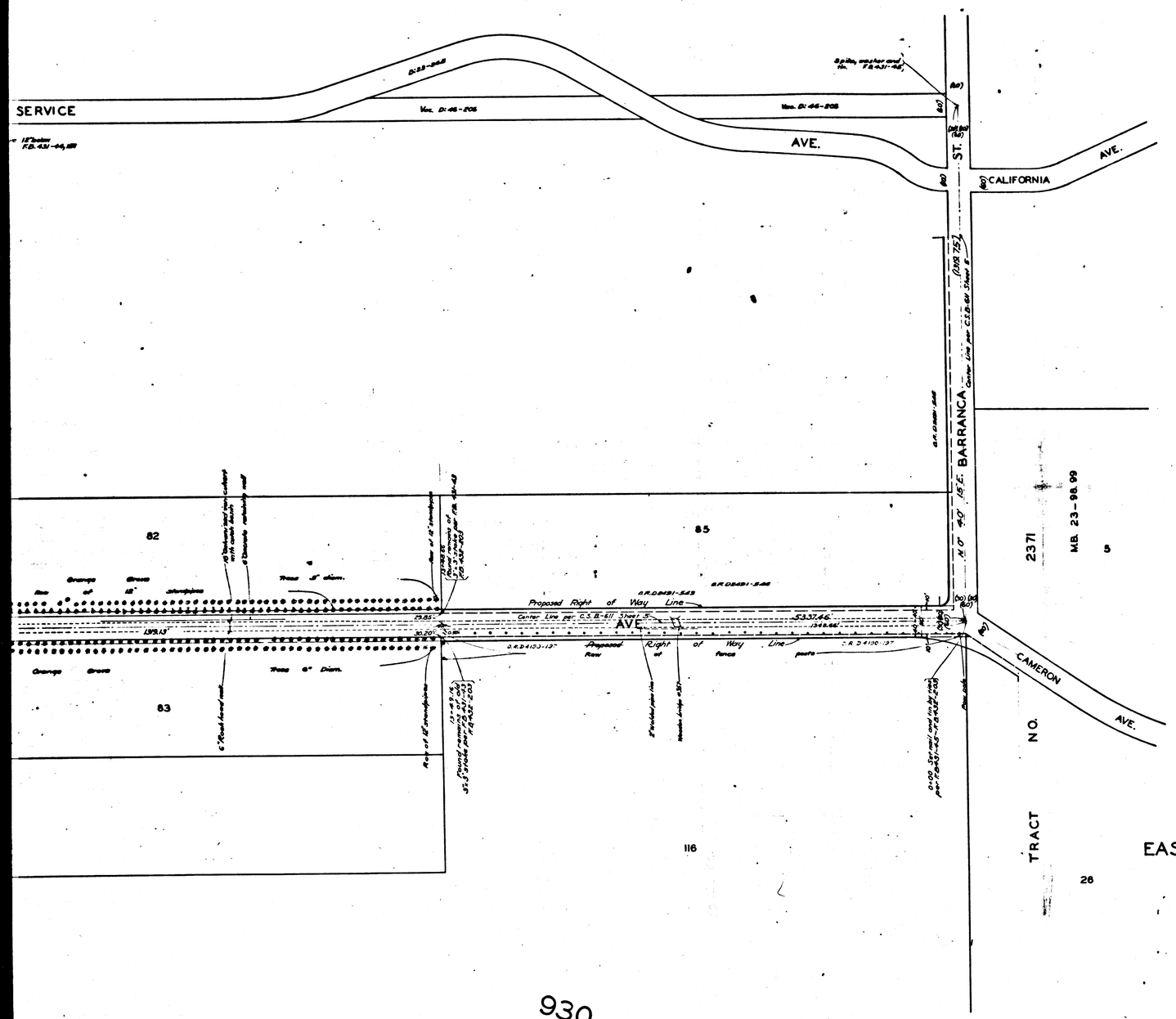

MAP OF
CAMERON AVENUE
FROM
BARRANCA STREET
TO
EAST BOUNDARY CITY OF WEST COVINA

COUNTY SURVEYORS MAP Nº B-807
SCALE: 1 INCH = 100 FT.

WORK ORDER Nº 7105

J.E. ROCKHOLD – COUNTY SURVEYOR
SURVEYED DECEMBER 1932

SURVEYED UNDER INSTRUCTIONS OF THE BOARD OF SUPERVISORS PER ORDER DATED MARCH 21. 1932
BEARINGS ARE BASED ON THE BEARING OF CAMERON AVE. PER C.S.B-611

F.B. 432-201-229

FIELD WORK BY	T. J. STEVENSON
OFFICE WORK BY	H. N. BRADSTREET
CHECKED BY	W. H. BLACKMER

INDEX 47

930

CSB-807
A1 OF A3

COUNTY SURVEYORS MAP Nº B-807

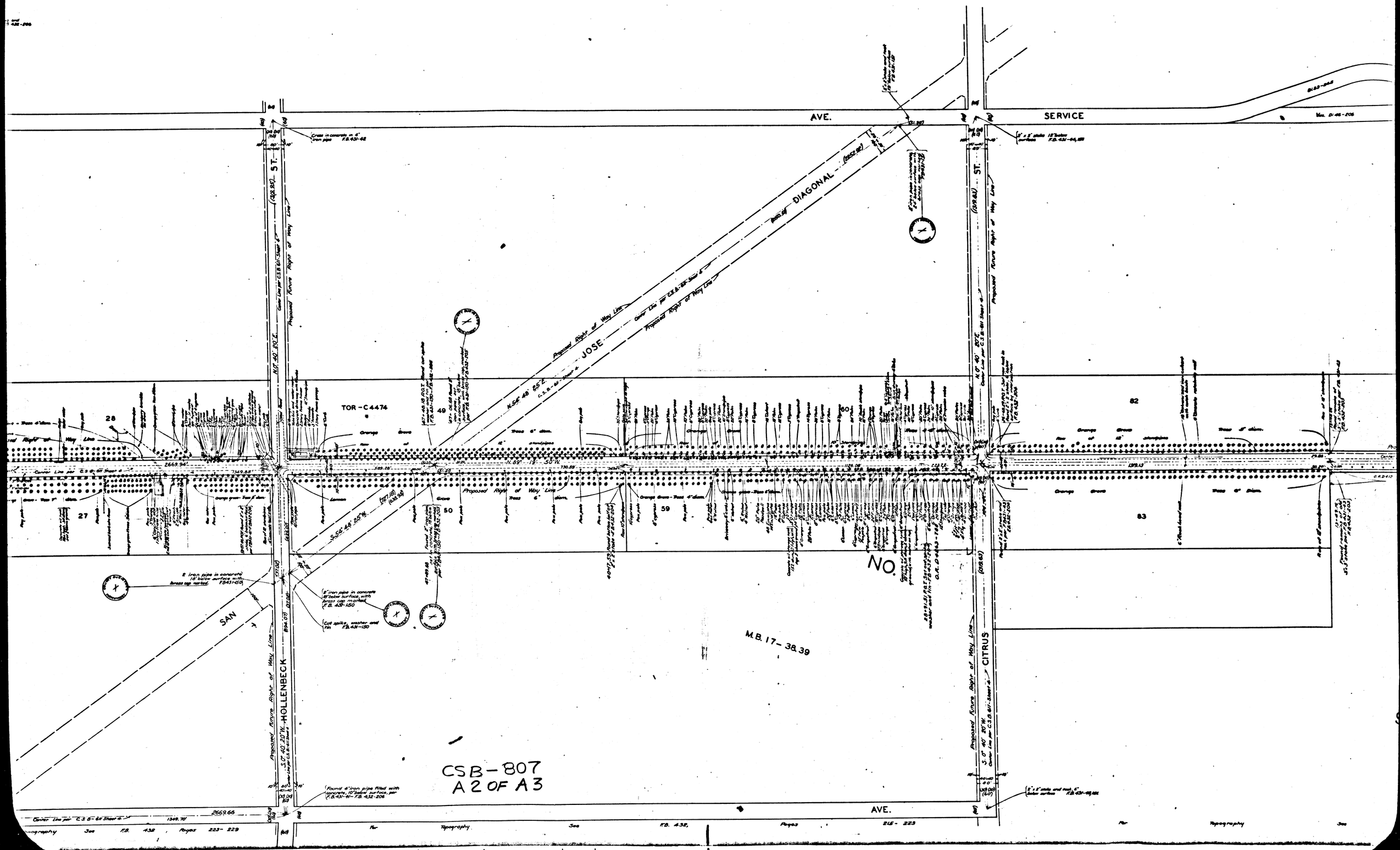
AVE.
SERVICE
ST.
DIAGONAL
JOSE
SAN
HOLLENBECK
CITRUS
TOR-C4474
NO.
M.B. 17-38, 39
CSB-807
A 2 OF A 3
Proposed Right of Way Line
Center Line per C.S.B. 6/1-Sheet 4
Cross in concrete in 4" iron pipe F.B. 431-42
Found 4" iron pipe filled with concrete, 10' below surface, per F.B. 431-4-F.B. 432-206
2" iron pipe in concrete 18' below surface with brass cap marked F.B. 431-150
Cut spike, washer and tin F.B. 431-150
See F.B. 432, Pages 223-229
See F.B. 432, Pages 215-223
For Topography

COUNTY SURVEYORS MAP No. B-801

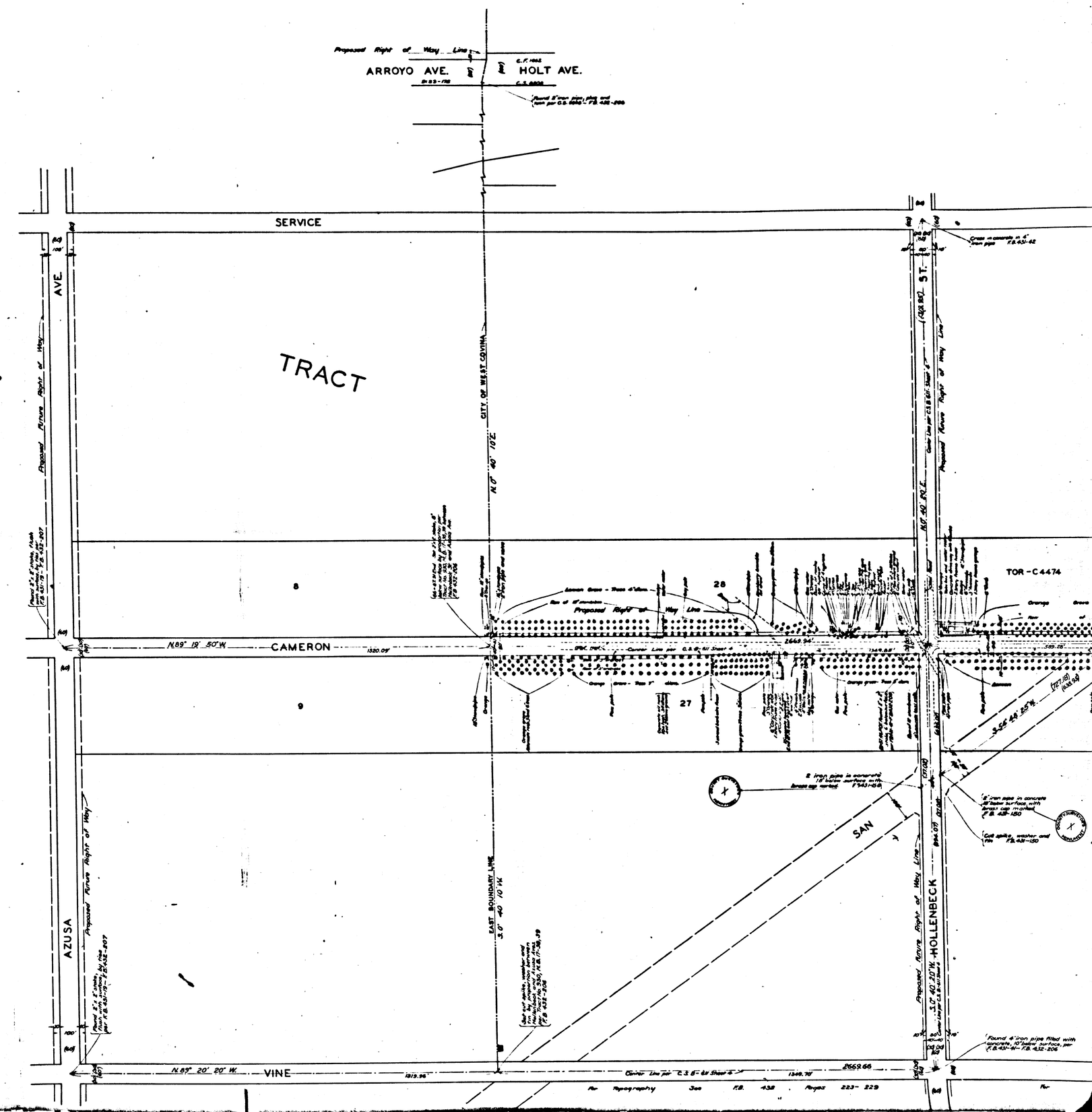

CSB-807
A 3 OF A 3

COUNTY SURVEYORS MAP No. B-801