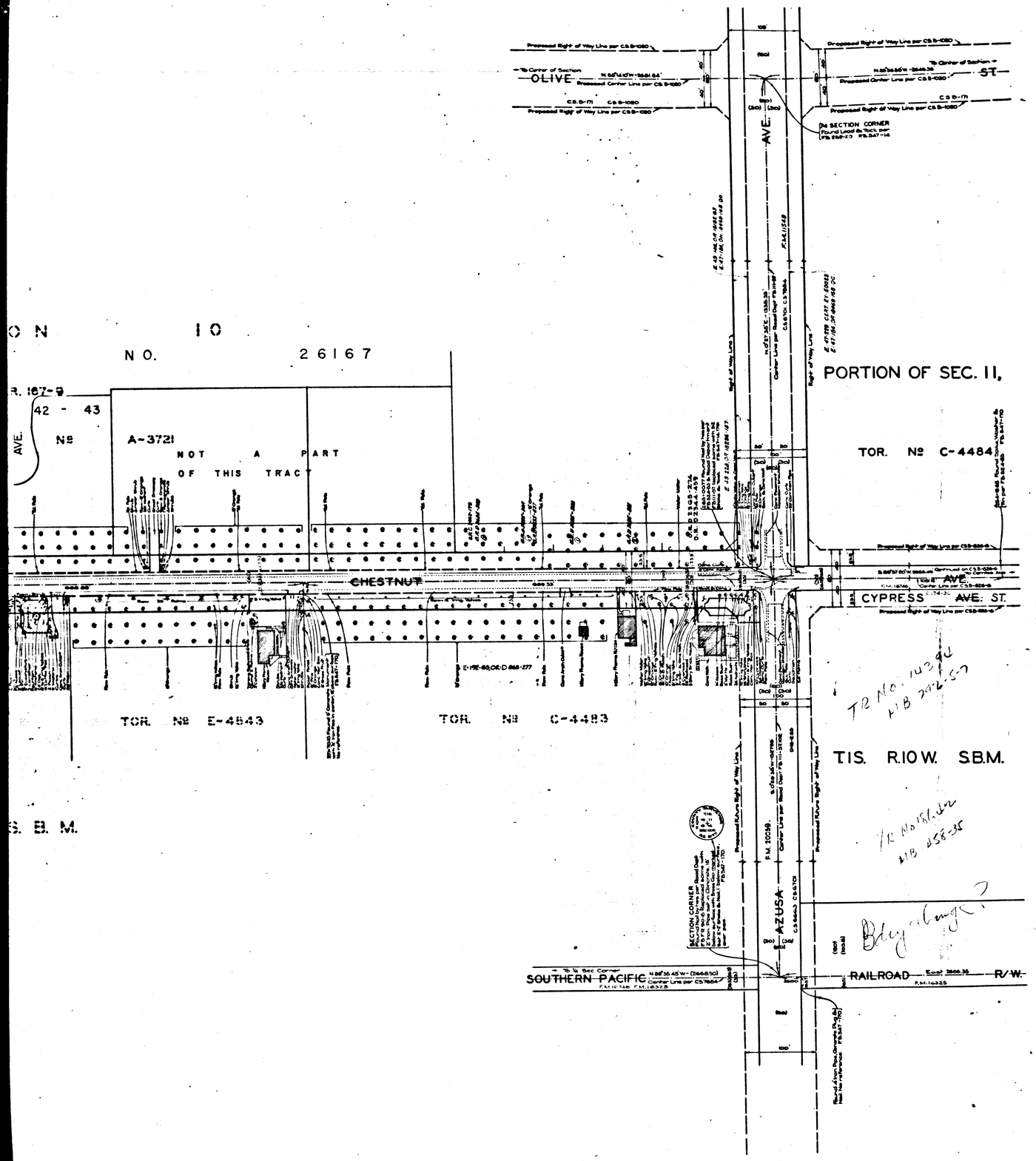

CYPRESS MAP OF STREET

CHESTNUT AVENUE

FROM

AMELIA AVENUE

TO

MAINE AVENUE

COUNTY SURVEYORS MAP Nº B-826

SHEET Nº 7 OF 9 SHEETS

SCALE:- 1 INCH = 50 FT

JOB NUMBER 7107

ALFRED JONES- COUNTY SURVEYOR

SURVEYED JUNE 1934 TO JAN. 1935

SURVEYED UNDER INSTRUCTIONS OF THE BOARD OF SUPERVISORS PER ORDER DATED MARCH 21ST 1932.

BEARINGS ARE BASED ON THE BEARING OF (SUNFLOWER AVE.) LORAINE AVE. PER C.S.B-944.

F.B. 547-151-251. F.B. 555-5-70.

FIELD WORK BY.. C. A. BENSON

INDEX 47 OFFICE WORK BY F. A. WOOD R.W. McALLISTER

CHECKED BY..... D. M. FINLEY

TRACTS ADDED, MARCH 1975.... D.G.D.

CSB-826-7
A1 OF A4

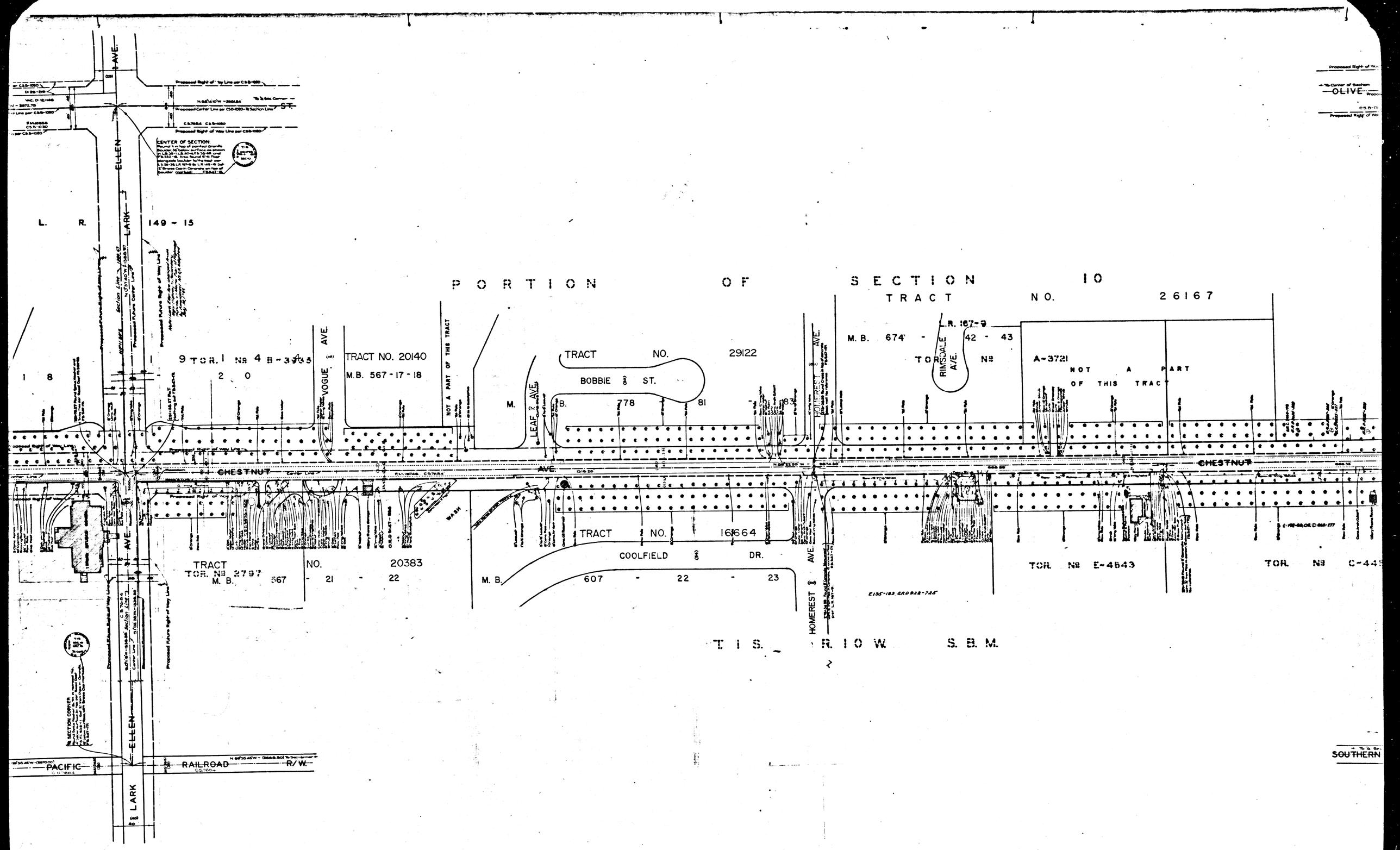

CSB-826-7
A2 OF A4

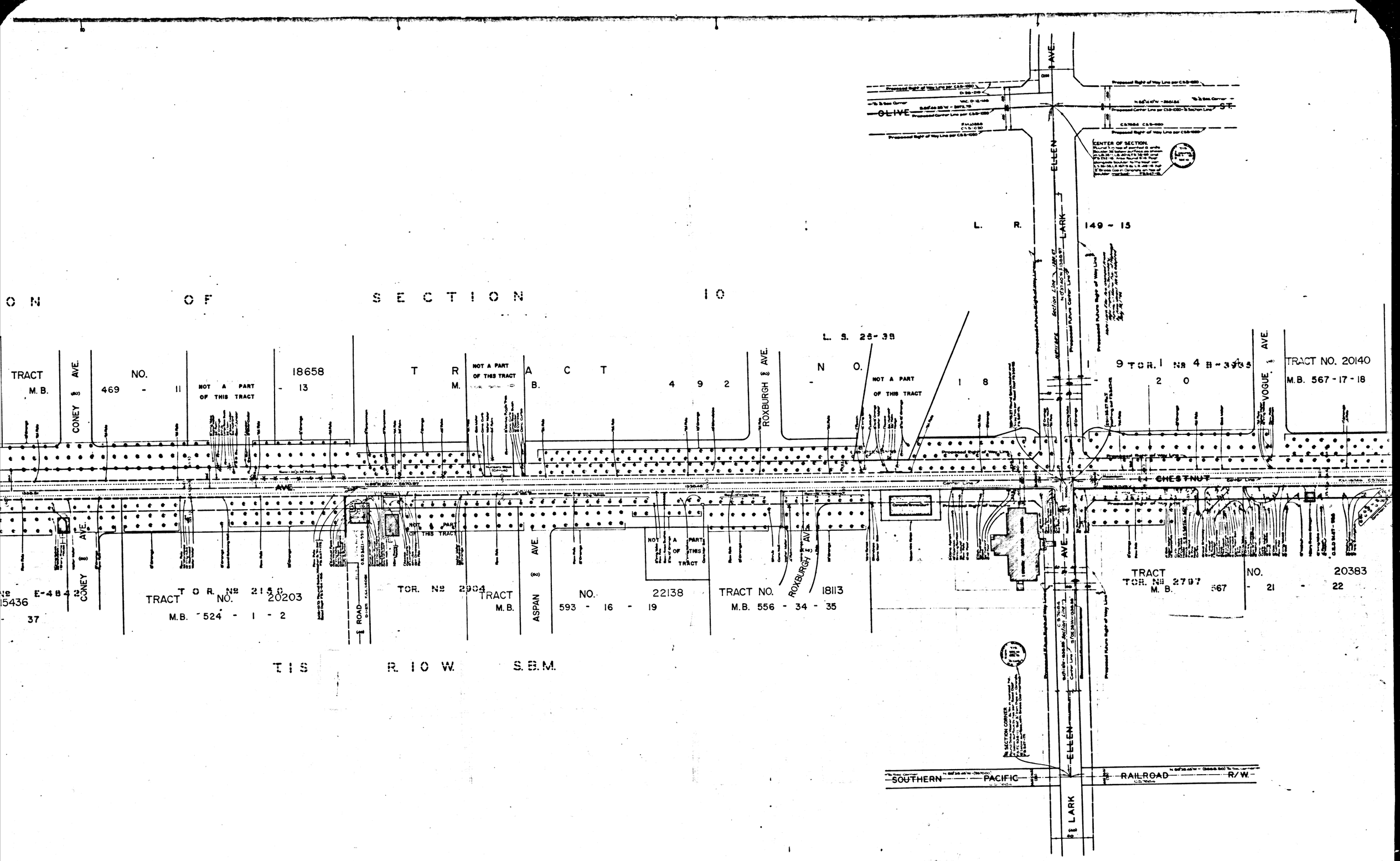

CSB-826-7
A3 OF A4

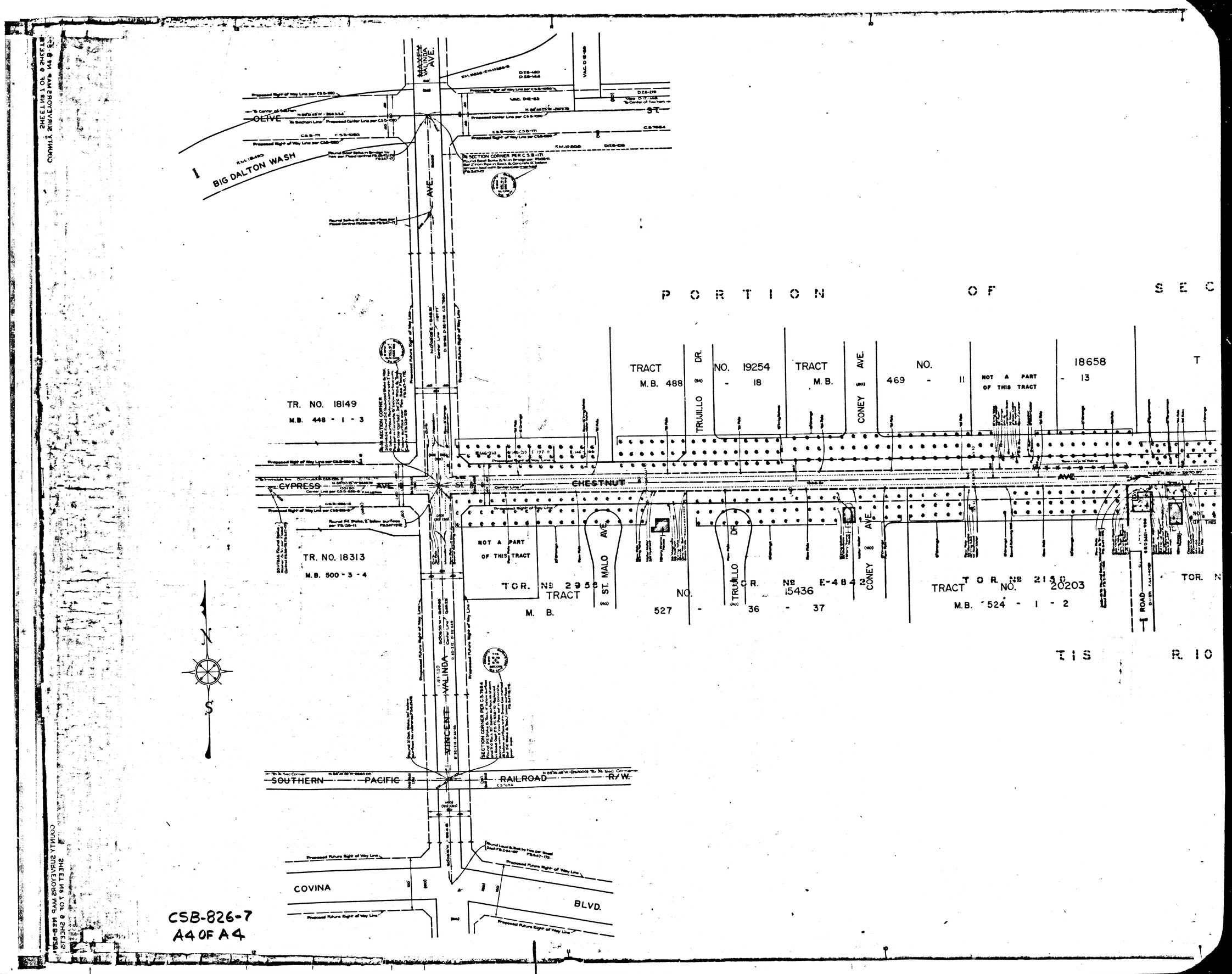

CSB-826-7
A4 OF A4