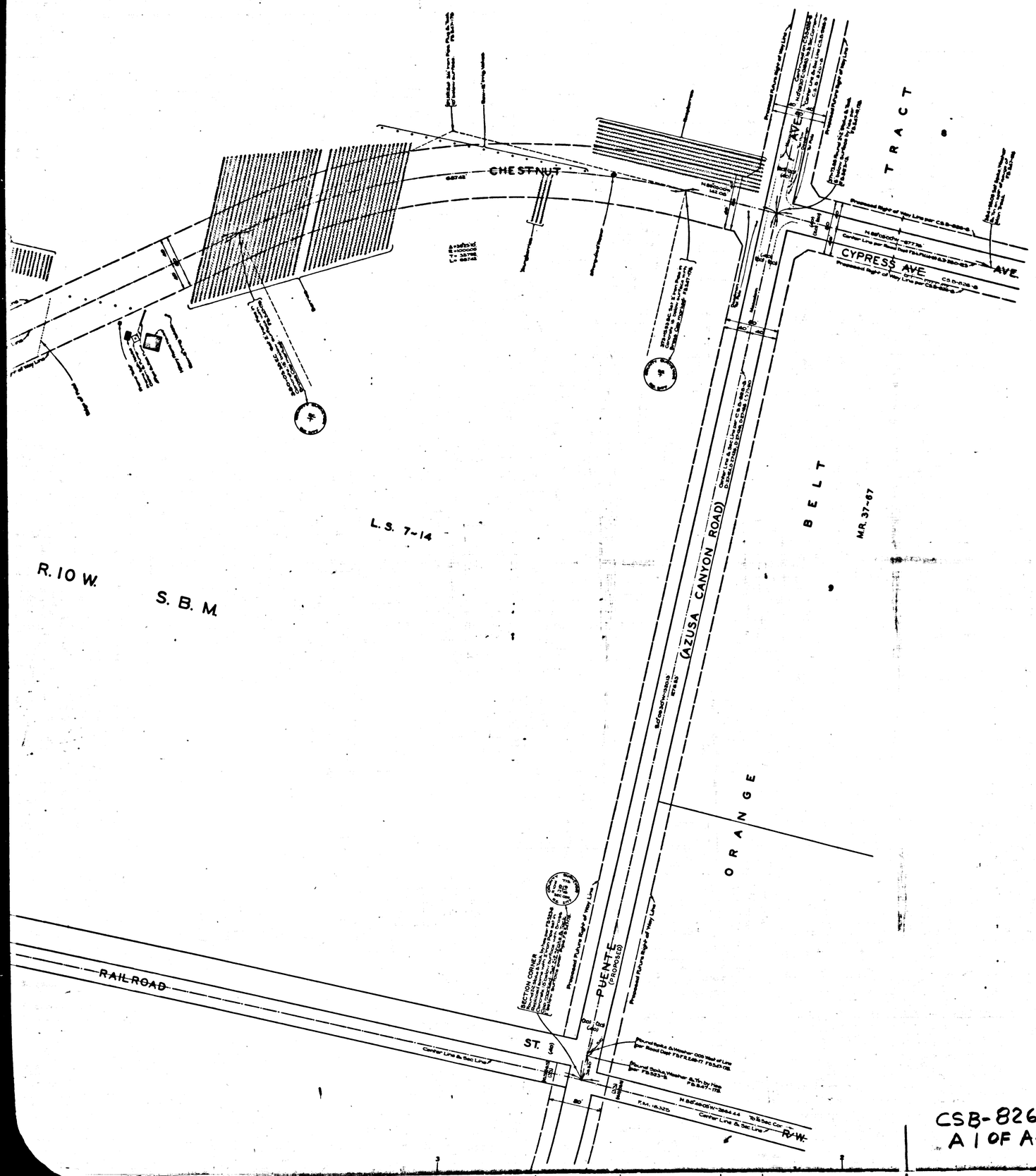

CYPRESS MAP OF STREET
CHESTNUT AVENUE
FROM
AMELIA AVENUE
TO
MAINE AVENUE

COUNTY SURVEYORS MAP Nº B-826
SHEET Nº 9 OF 9 SHEETS
SCALE - 1 INCH = 50 FT.

JOB NUMBER 7107

ALFRED JONES - COUNTY SURVEYOR
SURVEYED JUNE 1934 TO JAN. 1935

SURVEYED UNDER INSTRUCTIONS OF THE BOARD OF SUPERVISORS PER ORDER DATED MARCH 21ST. 1932.
BEARINGS ARE BASED ON THE BEARING OF (SUNFLOWER AVE.) LORAINE AVE. PER C.S. B-944

F.B. 547-151-231. F.B. 555-5-70.

FIELD WORK BY.. C. A. BENSON
F. A. WOOD
INDEX 46 OFFICE WORK BY.... R.W. McALLISTER
CHECKED BY..... D. M. FINLEY
TRACTS ADDED MARCH, 1973 ..... DGD

CSB-826-9
A 1 OF A4

COUNTY SURVEYORS MAP Nº B-826
SHEET Nº 9 OF 9 SHEETS

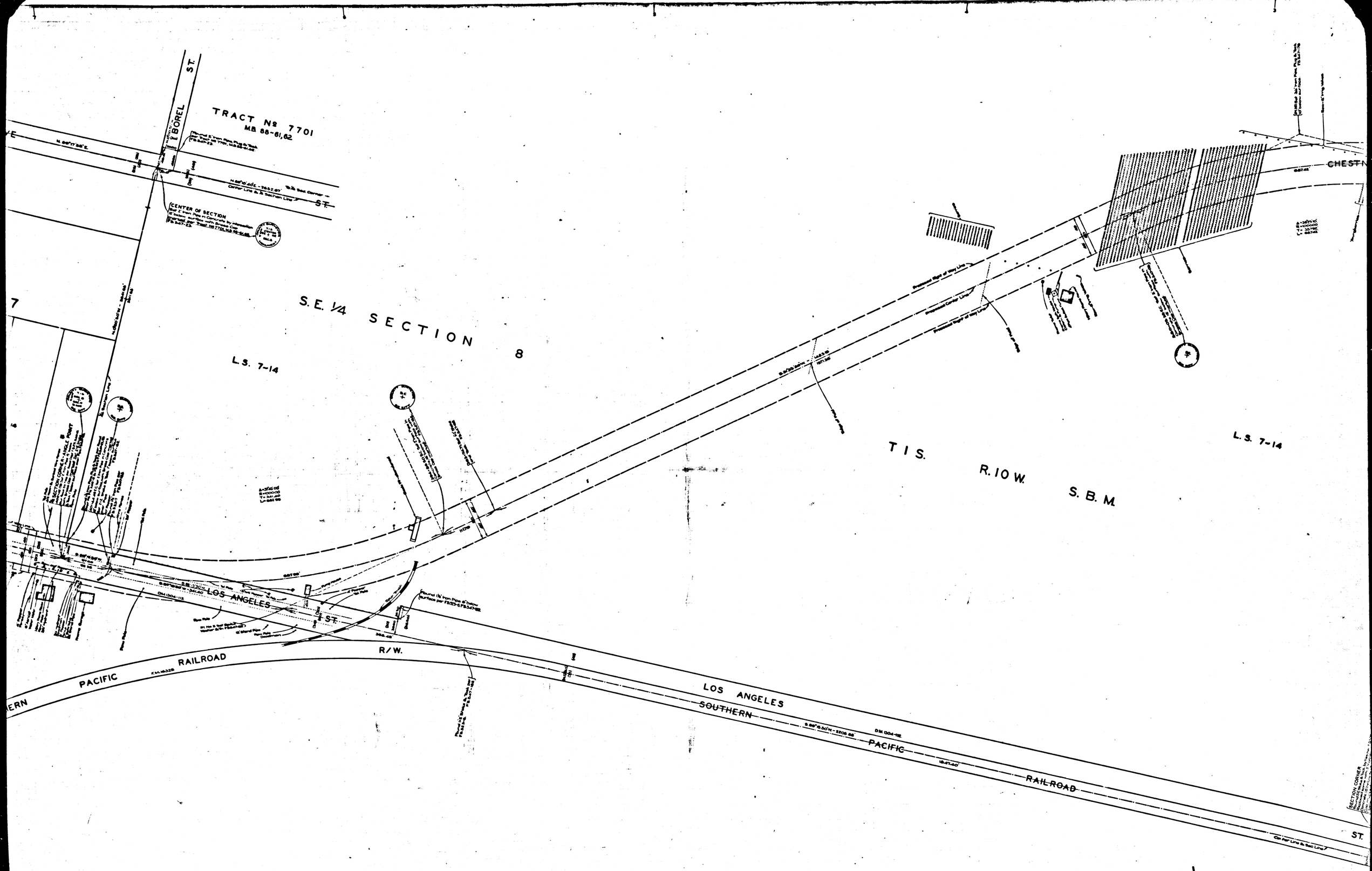

CSB-826-9
A 2 OF A 4

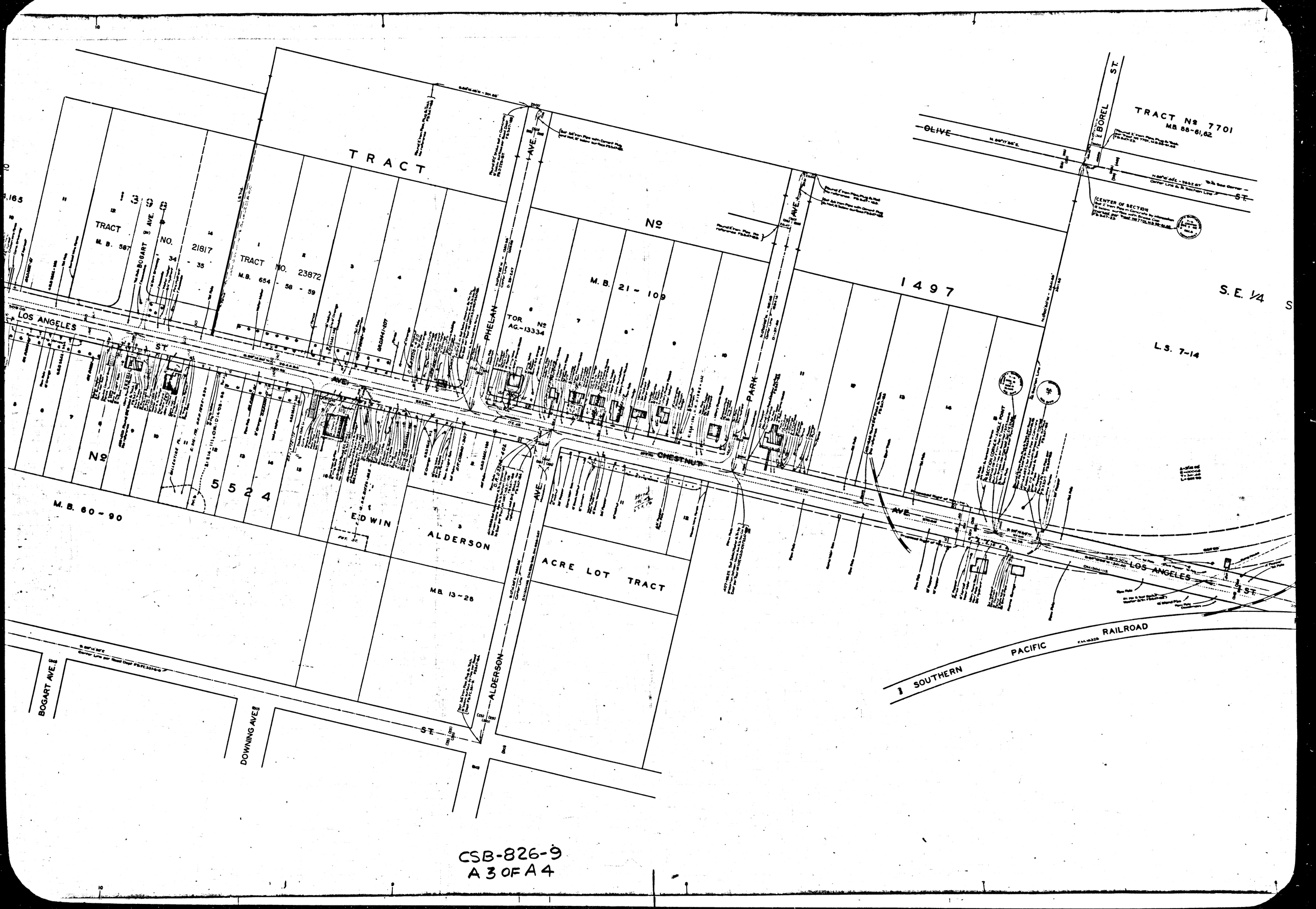

CSB-826-9
A 3 OF A 4

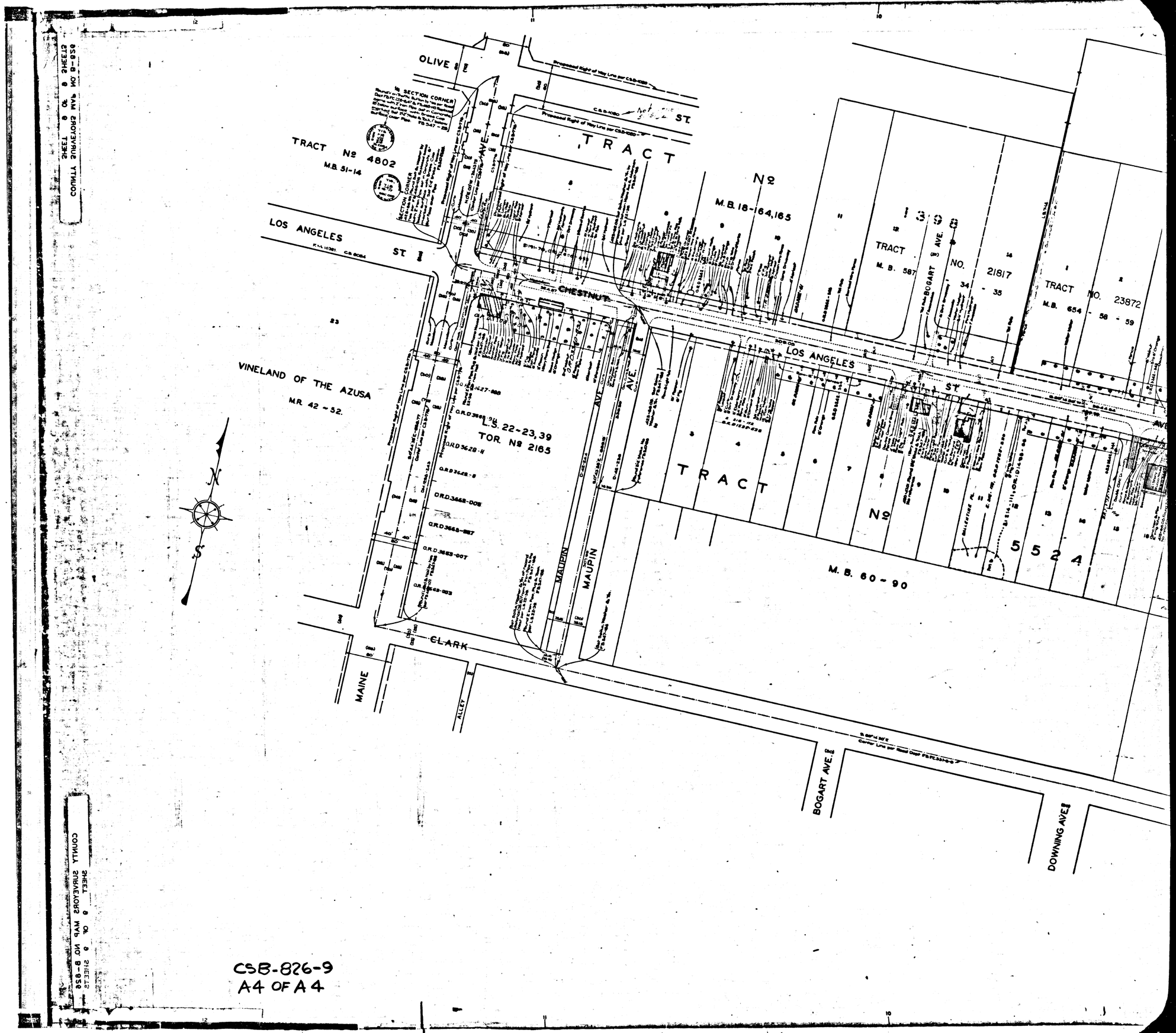

CSB-826-9
A4 OF A4