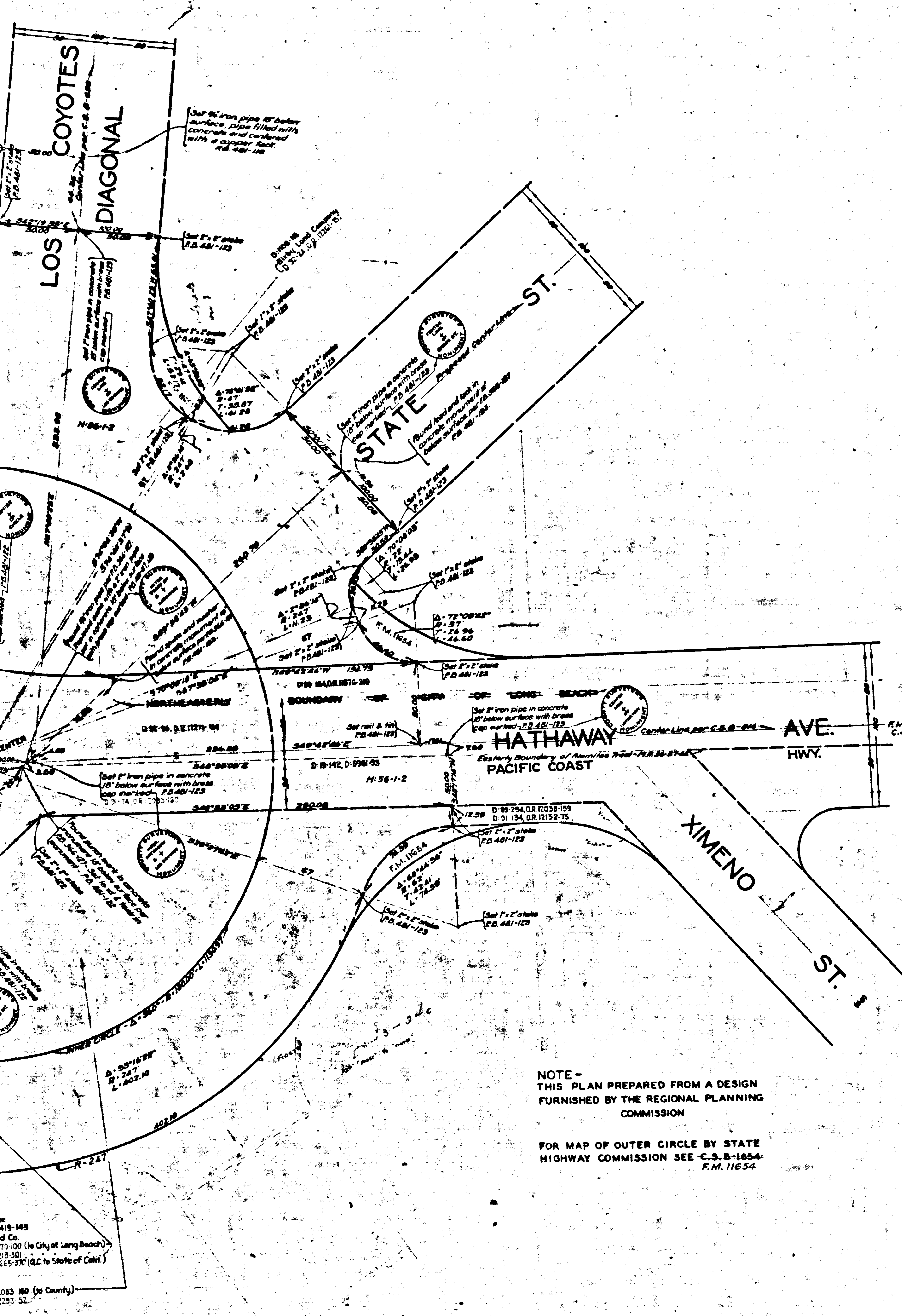

NOTE -
THIS PLAN PREPARED FROM A DESIGN FURNISHED BY THE REGIONAL PLANNING COMMISSION

FOR MAP OF OUTER CIRCLE BY STATE HIGHWAY COMMISSION SEE ~~C.S. B-1654~~ F.M. 11654



MAP OF

LOS ALAMITOS TRAFFIC CIRCLE

AT INTERSECTION OF

HATHAWAY AVE, STATE STREET, BENNETT AVE

AND

LOS COYOTES DIAGONAL

COUNTY SURVEYORS MAP Nº B-828
SCALE 1 INCH - 30 FT

WORK ORDER Nº 995

J.E. ROCKHOLD - COUNTY SURVEYOR
SURVEYED JANUARY 1933

SURVEYED ACCORDING TO PLAN FURNISHED BY THE REGIONAL PLANNING COMMISSION
BEARINGS ARE BASED ON THE BEARING OF HATHAWAY AVENUE PER C.S. MAP B-814

FB 481-117-123

FIELD WORK BY L.D. MOORE.
OFFICE WORK BY W.H. KRELLE
O.D. PACK
CHECKED BY K.R. McPHERSON

INDEX 30
INDEX 31

CSB-828
A1 OF A2

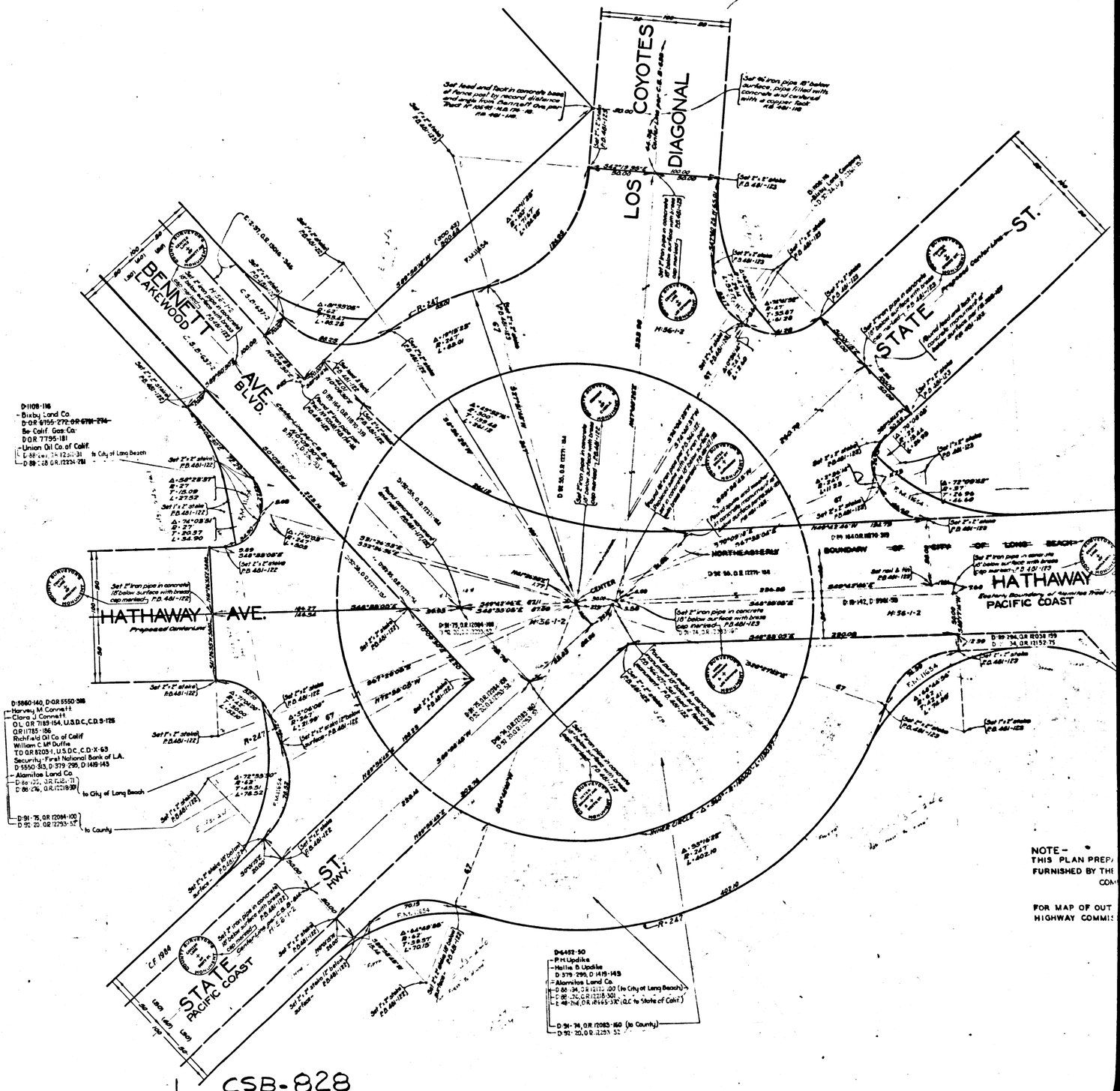

CSB-828
A2 OF A2