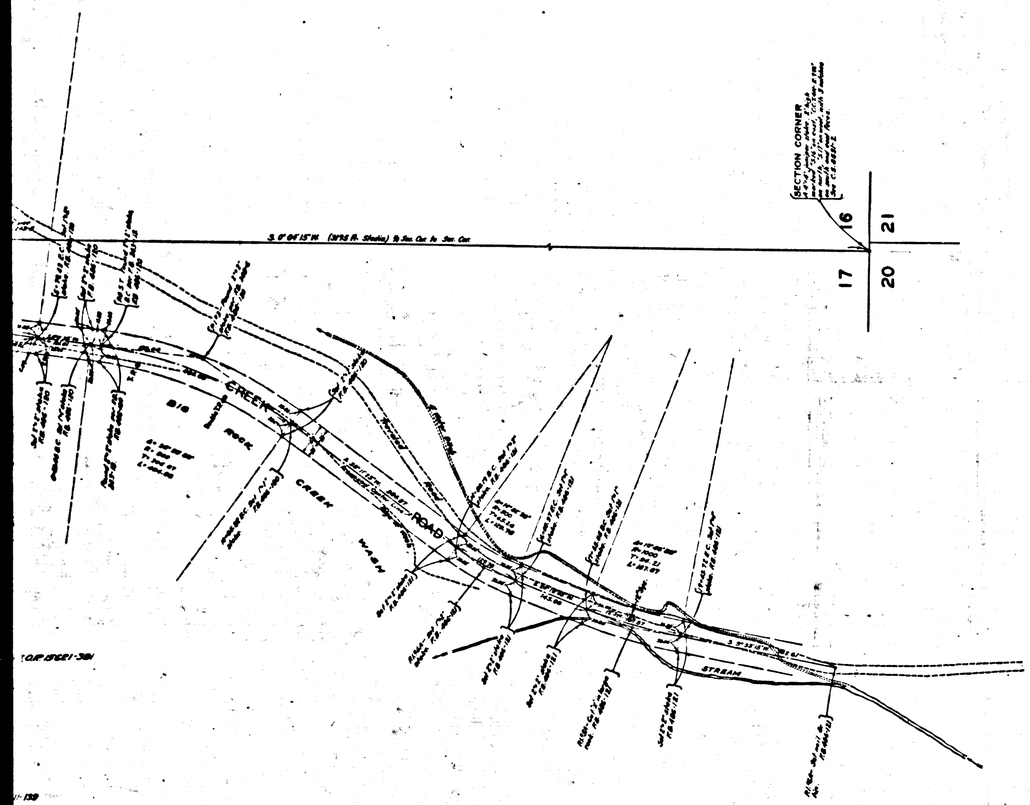

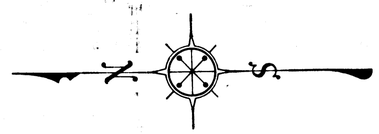

MAP OF

BIG ROCK CREEK ROAD

FROM

PEAR BLOSSOM HIGHWAY SOUTHERLY

COUNTY SURVEYORS MAP NO. B-829

SCALE - 1. INCH = 100. F.T.

WORK ORDER NO. 107.

J.E. ROCKHOLD - COUNTY SURVEYOR
SURVEYED NOVEMBER 1932.

BEARINGS ARE BASED ON THE BEARING OF
PEAR BLOSSOM HIGHWAY PER C.S. 8531-2

F.B. 486-117-122

FIELD WORK BY..... J.D. BOYER.
OFFICE WORK BY..... F.A. WOOD.
CHECKED BY.... K.R. McPHERSON.
Sht. ~~15~~ 82

Topography added per L.B. 296-148-156 - June 1, 1957

NAL MAP
1"=40'

CONNECTION FROM
SON HIGHWAY TO
C CREEK ROAD.
SO THOSE PORTIONS
PEAR BLOSSOM
ED WITHIN A BLUE
CATED

ROAD

CSB-829
A1 OF A2

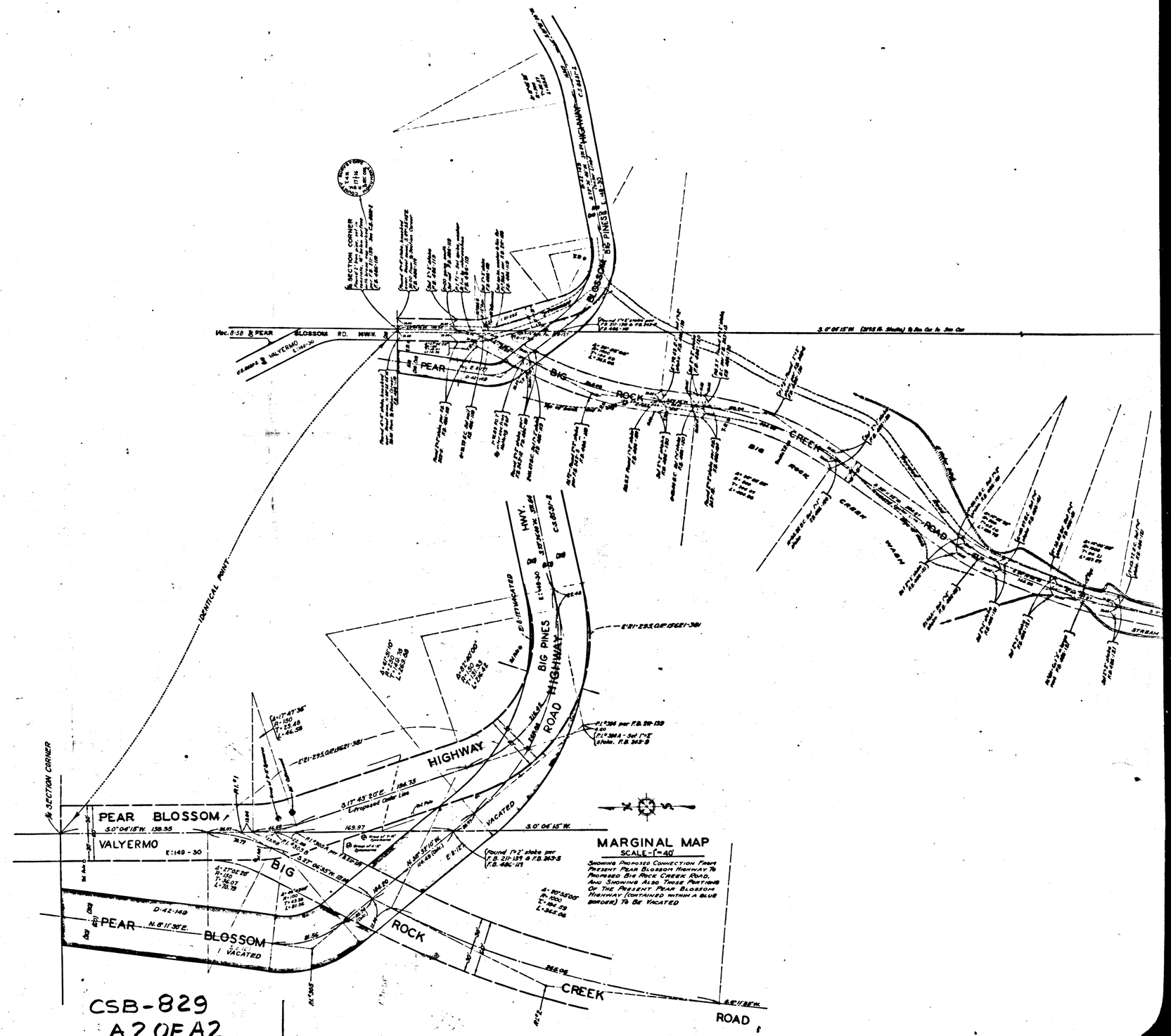
MARGINAL MAP
SCALE - 1" = 40'
SHOWING PROPOSED CONNECTION FROM PRESENT PEAR BLOSSOM HIGHWAY TO PROPOSED BIG ROCK CREEK ROAD, AND SHOWING ALSO THOSE PORTIONS OF THE PRESENT PEAR BLOSSOM HIGHWAY (CONTAINED WITHIN A BLUE BORDER) TO BE VACATED
PEAR BLOSSOM
VALYERMO
BIG PINES HIGHWAY
BIG ROCK CREEK ROAD
VACATED
SECTION CORNER
IDENTICAL POINT
CSB-829
A 2 OF A 2