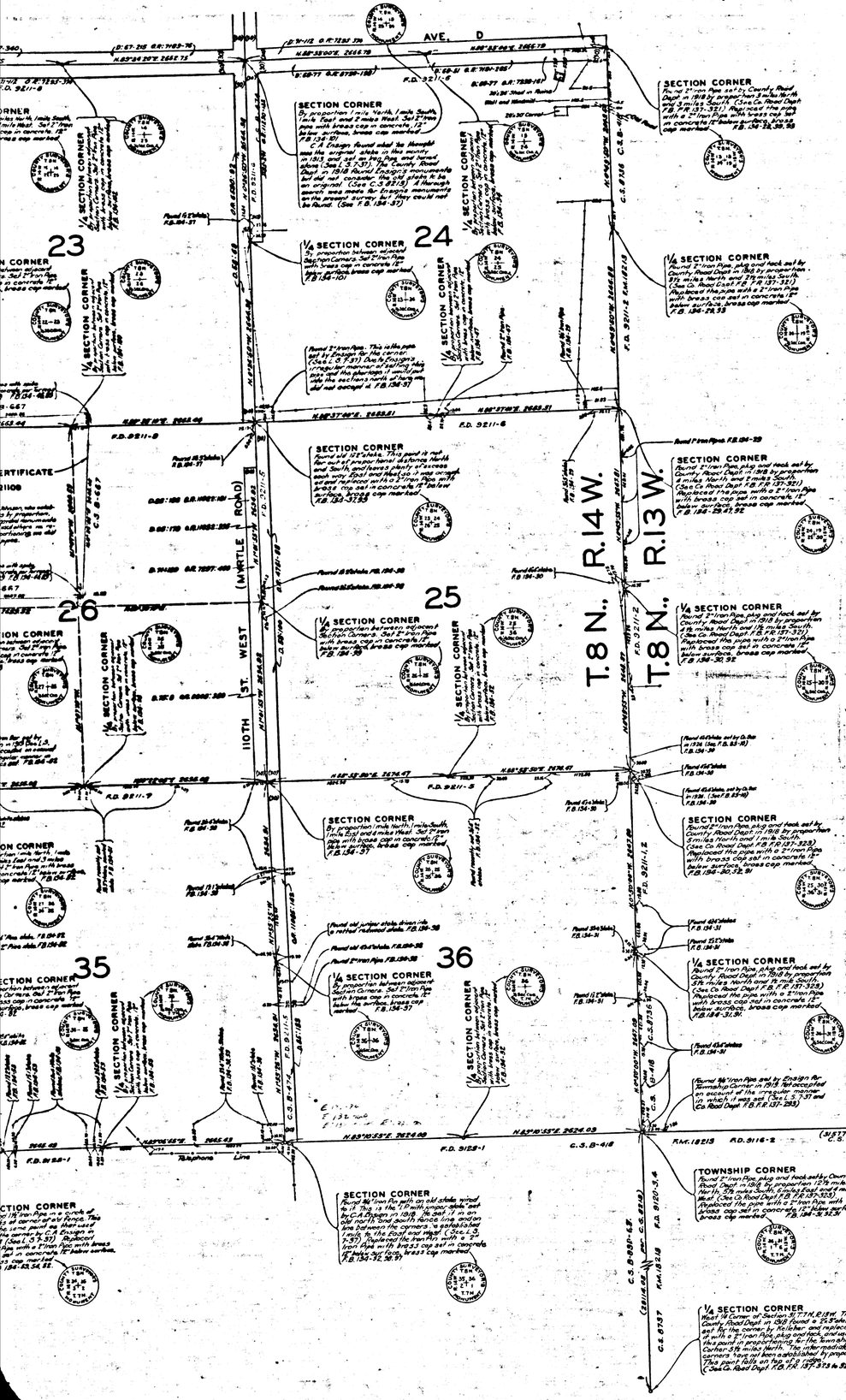



MAP SHOWING

SECTION LINES AND CORNERS

ESTABLISHED BY THE COUNTY SURVEYOR

IN THE SOUTHERN ONE-HALF OF

T. 8 N., R. 14 W., S.B.M.

COUNTY SURVEYORS MAP NO. B-830

SHEET NO. 2 OF 2 SHEETS

SCALE: 1 INCH = 600 FT.

OFFSETS ARE MOSTLY PLOTTED TO A SCALE OF 1 INCH = 100 FEET. VERY SMALL OFFSETS ARE EXAGGERATED AND VERY LARGE OFFSETS ARE SHORTENED.

WORK ORDER NO. 999

J. E. ROCKHOLD – COUNTY SURVEYOR

SURVEYED NOV., 1928 TO NOV., 1929

BEARINGS ARE THE SAME AS THE BEARINGS SHOWN ON C. S. B-418

F. B. 134-17 TO 133

FIELD WORK BY C. E. BRUNTY AND E. A. ROSECRANS
OFFICE WORK BY J. W. BOYD, K. R. McPHERSON AND A. E. TIMMONS
CHECKED BY K. R. McPHERSON

THE DATA SHOWN ON THIS MAP SUPPLEMENTS THAT SHOWN ON C. S. B-418. THE COURSES AND DISTANCES SHOWN ON THE SECTION LINES ARE THE SAME AS THOSE SHOWN ON C. S. B-418.

THE ORIGINAL SURVEYS OF ALL LINES IN T. 8 N., R. 14 W. WERE MADE BY U. S. DEPUTY SURVEYOR NORRIS IN 1855. THE SOUTH LINES OF SECTIONS 31 AND 32 WERE RETRACED BY U. S. DEPUTY SURVEYOR THORNE IN 1905 ON HIS SURVEY OF THE NATIONAL FOREST BOUNDARY. THORNE'S NOTES HAVE NOT YET (1933) BEEN APPROVED BY THE U. S. GENERAL LAND OFFICE.

Index 72

CSB-830-2
A1 OF A2

FOR SECTIONS TO THE NORTH SEE C. S. B-830 SHT. 1

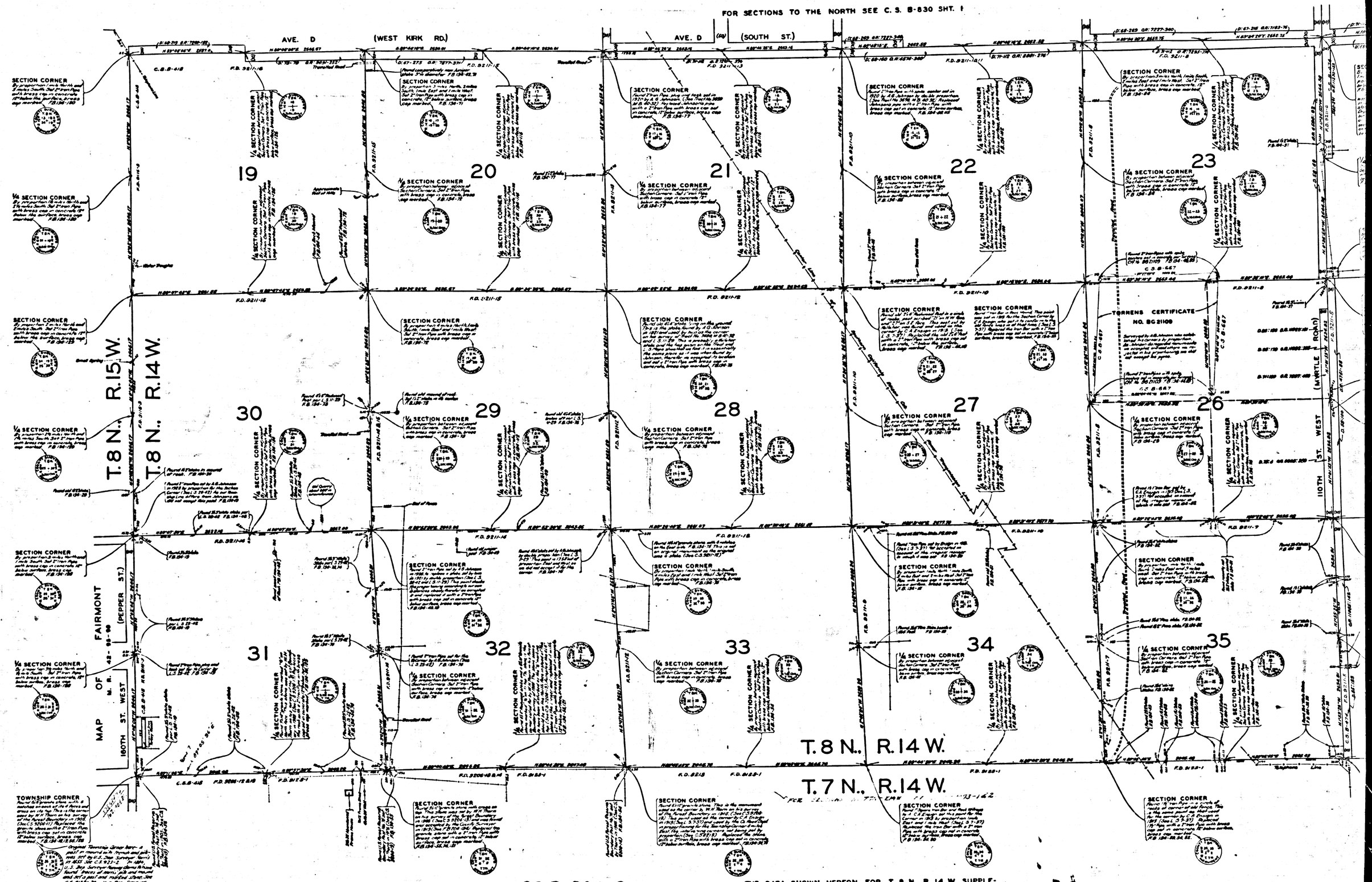

CS B-830-2
A2 OF A2

THE DATA SHOWN HEREON FOR T. 8 N., R. 14 W. SUPPLEMENTS THAT SHOWN FOR THIS TOWNSHIP ON C. S. B-418