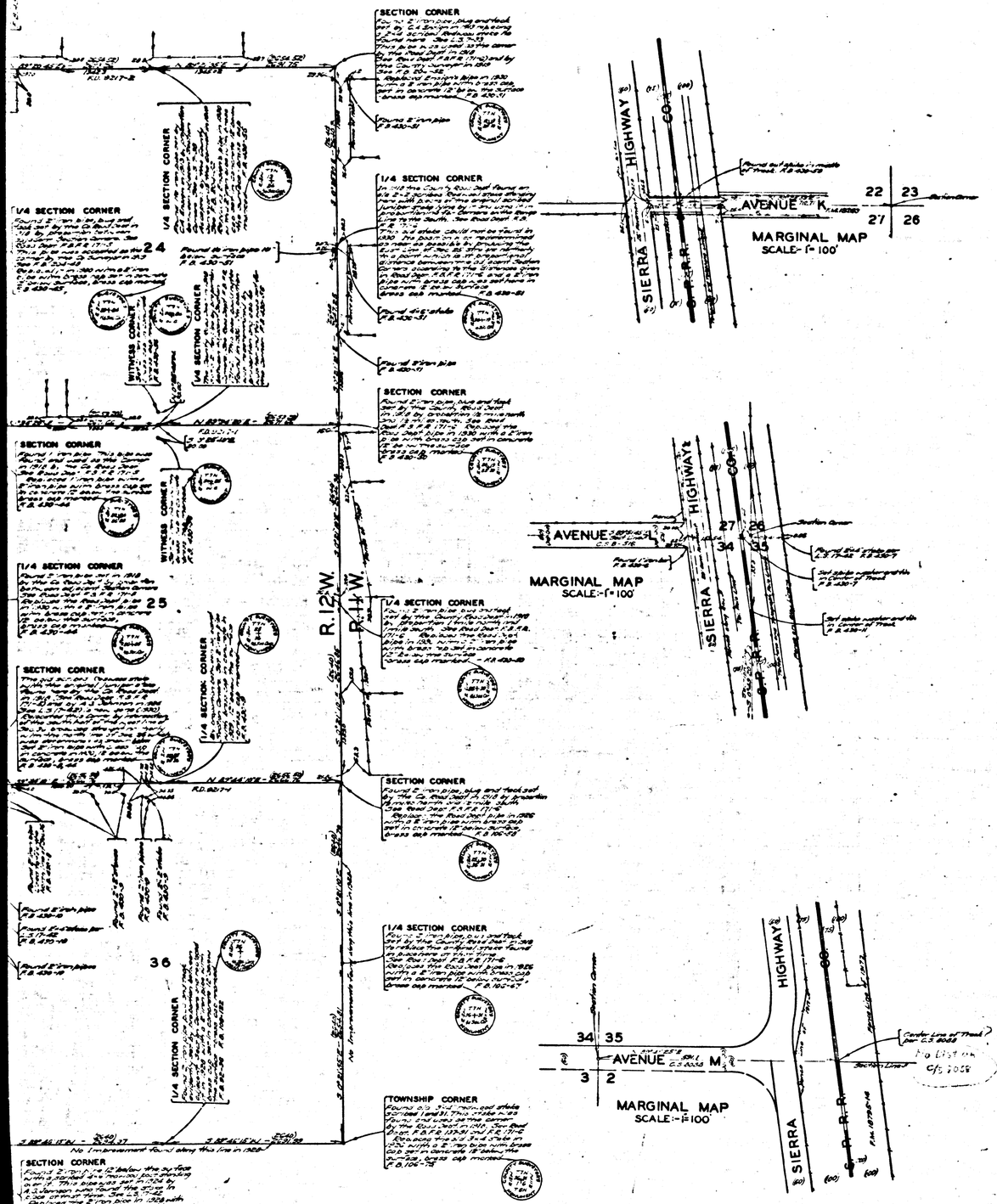

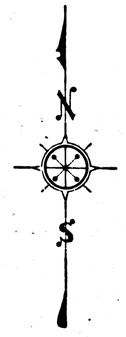

MAP OF SECTION LINES AND CORNERS ESTABLISHED BY THE COUNTY SURVEYOR IN T. 7 N. R. 12 & 13 W. S.B.M.

COUNTY SURVEYORS MAP Nº B-831

SHEET Nº 2 OF 4 SHEETS

SCALE: 1 INCH = 600 FT.

(OFFSETS ARE EXAGGERATED)

JOB NUMBER 4999

ALFRED JONES - COUNTY SURVEYOR

COMPILED FROM SURVEYS MADE BY THE COUNTY SURVEYOR BETWEEN 1910 AND 1936

BEARINGS ARE BASED ON TRUE BEARINGS OBTAINED BY THE TO U.S.G.S. TRIANGULATION SYSTEM SEE F.B. 209-146

FIELD BOOKS AS SHOWN ON MAP

FIELD WORK BY . . . E. A. ROSECRANS, J. D. BOYER

OFFICE WORK BY . . . R. R. Mc PHERSON, C. W. COX

CHECKED BY . . . . R. R. Mc PHERSON

INDEX 70-71

NEG. 683-2

CSB-831-2
A1 OF A4

FOR BLUE PRINTING
WIDTH OF MAP = 38 INCHES
LENGTH OF MAP = 13.5 FEET
AREA/FOOT LENGTH = 3'
TOTAL AREA OF MAP = 40.5'

FOR SECTIONS TO THE NORTH SEE C.S.B.-831-SHEET 1

T. 7N.
T. 6N.
R.12W.
R.11W.

CSB-831-2
A2OFA4

SECTIONS TO THE NORTH SEE C.S.B-831-SHEET 1

21 22 23 24 19 20

28 27 26 25 30 29

33 34 35 36 31 32

T.7N.

T.6N.

R.13W.

R.12W.

CSB-831-2
A 3 OF A 4

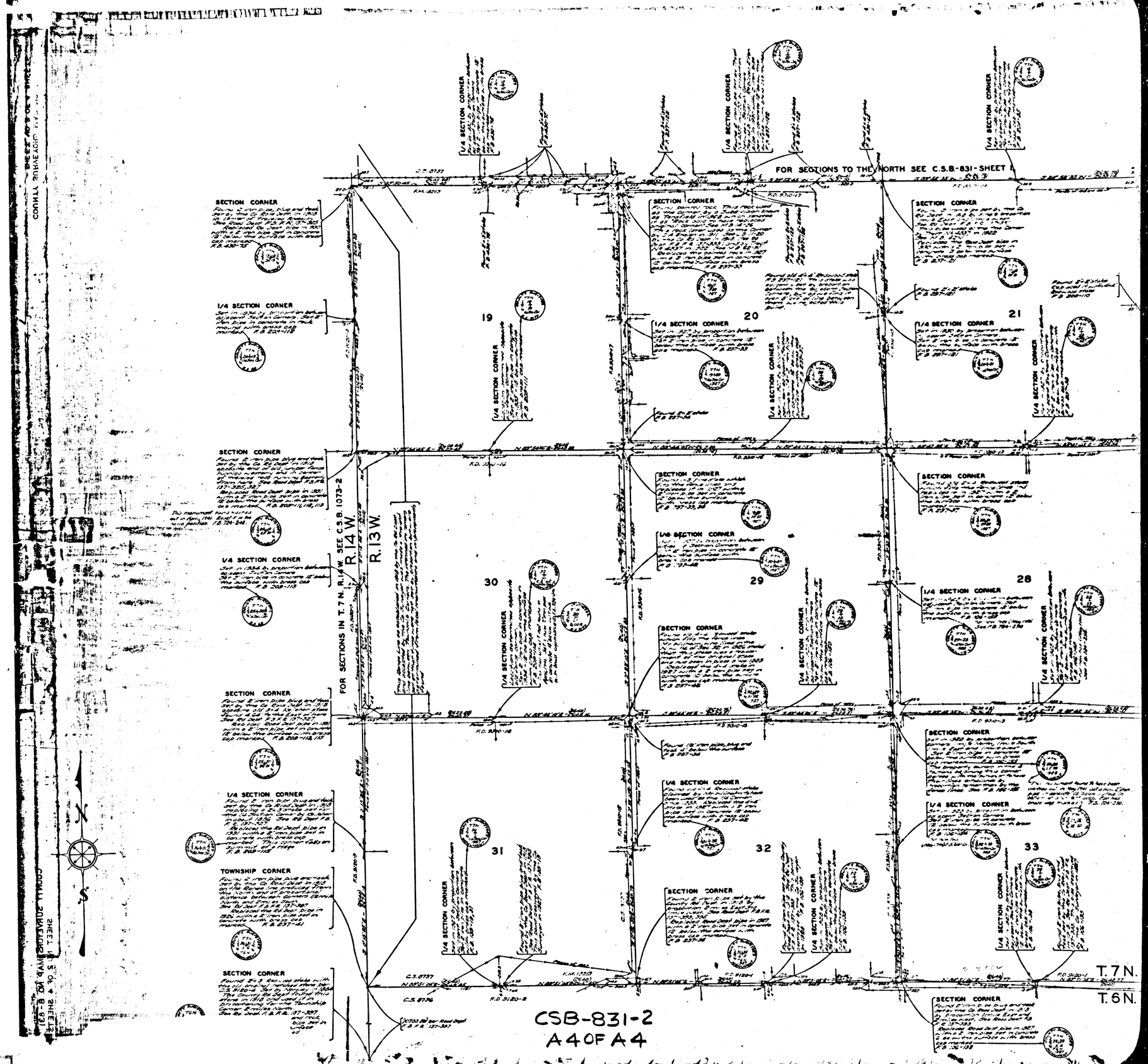

CSB-831-2
A4 OF A4