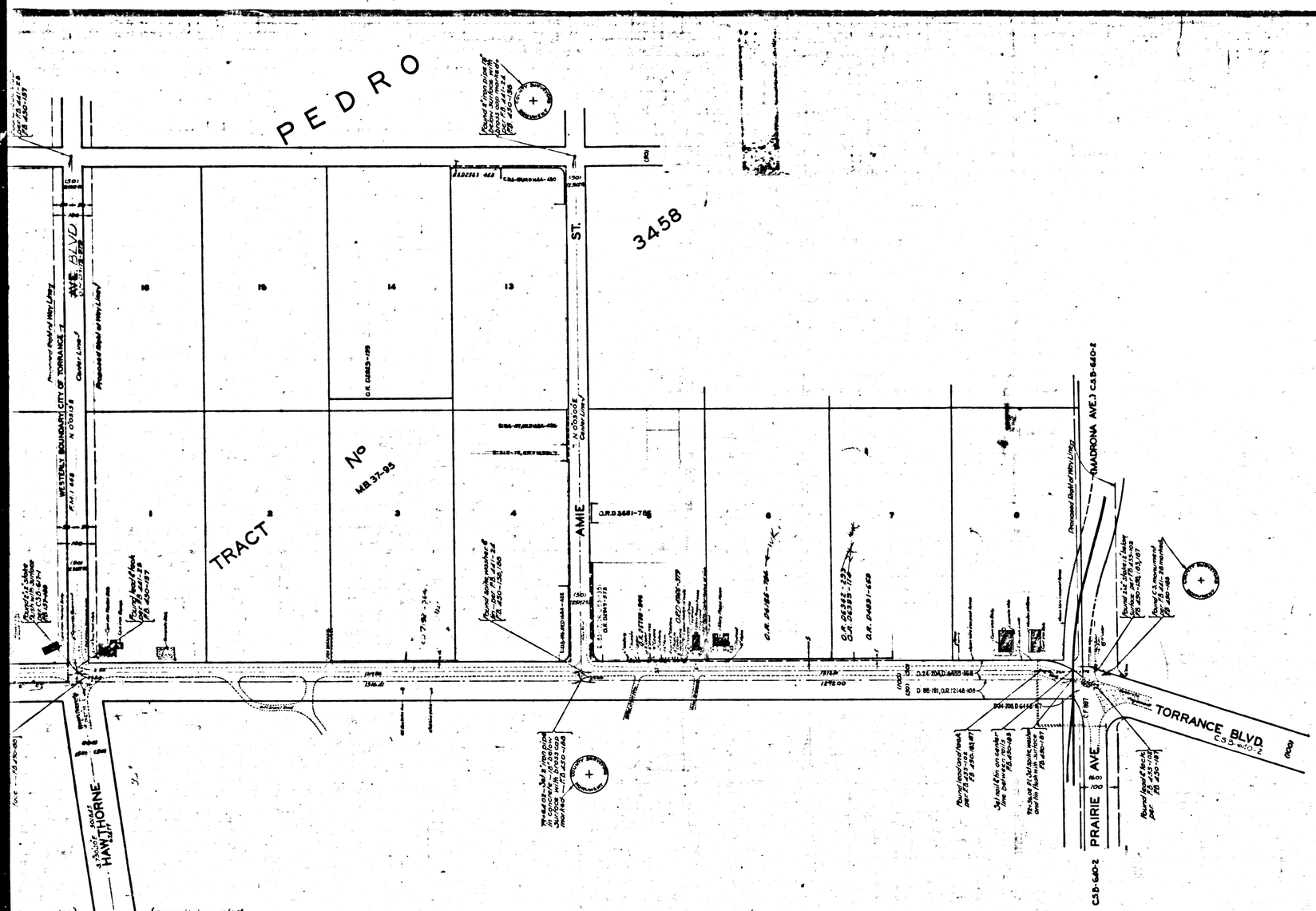

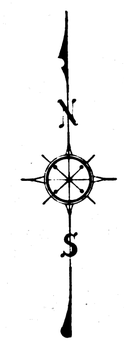

MAP OF TORRANCE BOULEVARD

FROM

SUSANA AVENUE

TO

PRAIRIE AVENUE

COUNTY SURVEYORS MAP Nº B-836

SCALE ~ 1 INCH = 100 FT

JOB Nº 7100

J.E. ROCKHOLD ~ COUNTY SURVEYOR

SURVEYED DEC. 1932 TO OCT. 1933

SURVEYED UNDER INSTRUCTIONS OF THE BOARD OF SUPERVISORS PER ORDER DATED MARCH 21, 1932

BEARINGS ARE BASED ON THE BEARING OF TORRANCE BLVD. AS SHOWN ON C.S. B-640-2

F.B. 450-151-183

FIELD WORK BY	E.A. ROSECRANS
OFFICE WORK BY	R.V. MORIN
CHECKED BY	A.H. DREW

INDEX 25

Revised May 1950. R.V. McAllister

CSB-836
A1 OF A3.

COUNTY SURVEYOR'S MAP No B-836

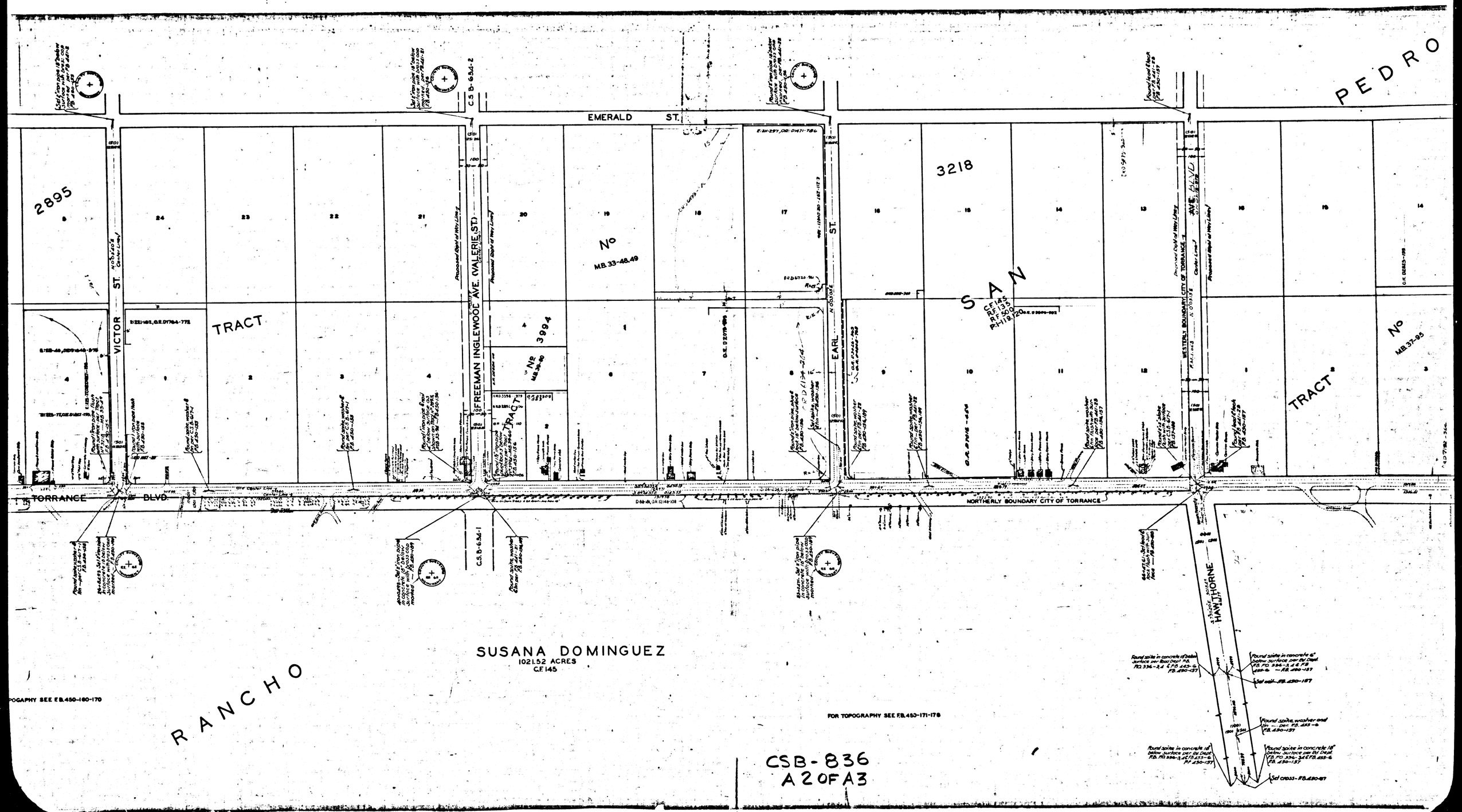

CSB-836
A 2 OF A 3

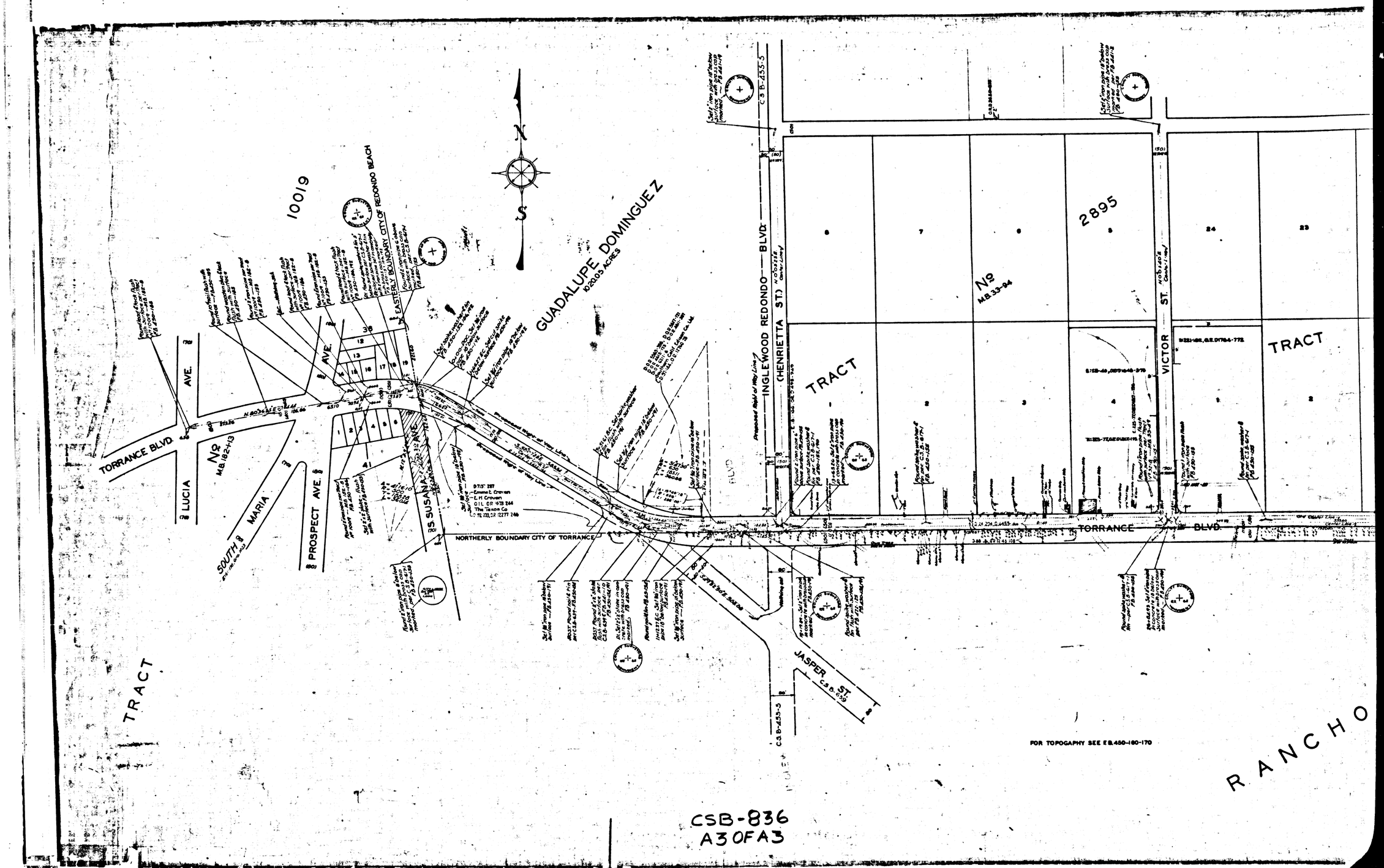

CSB-836
A3 OF A3