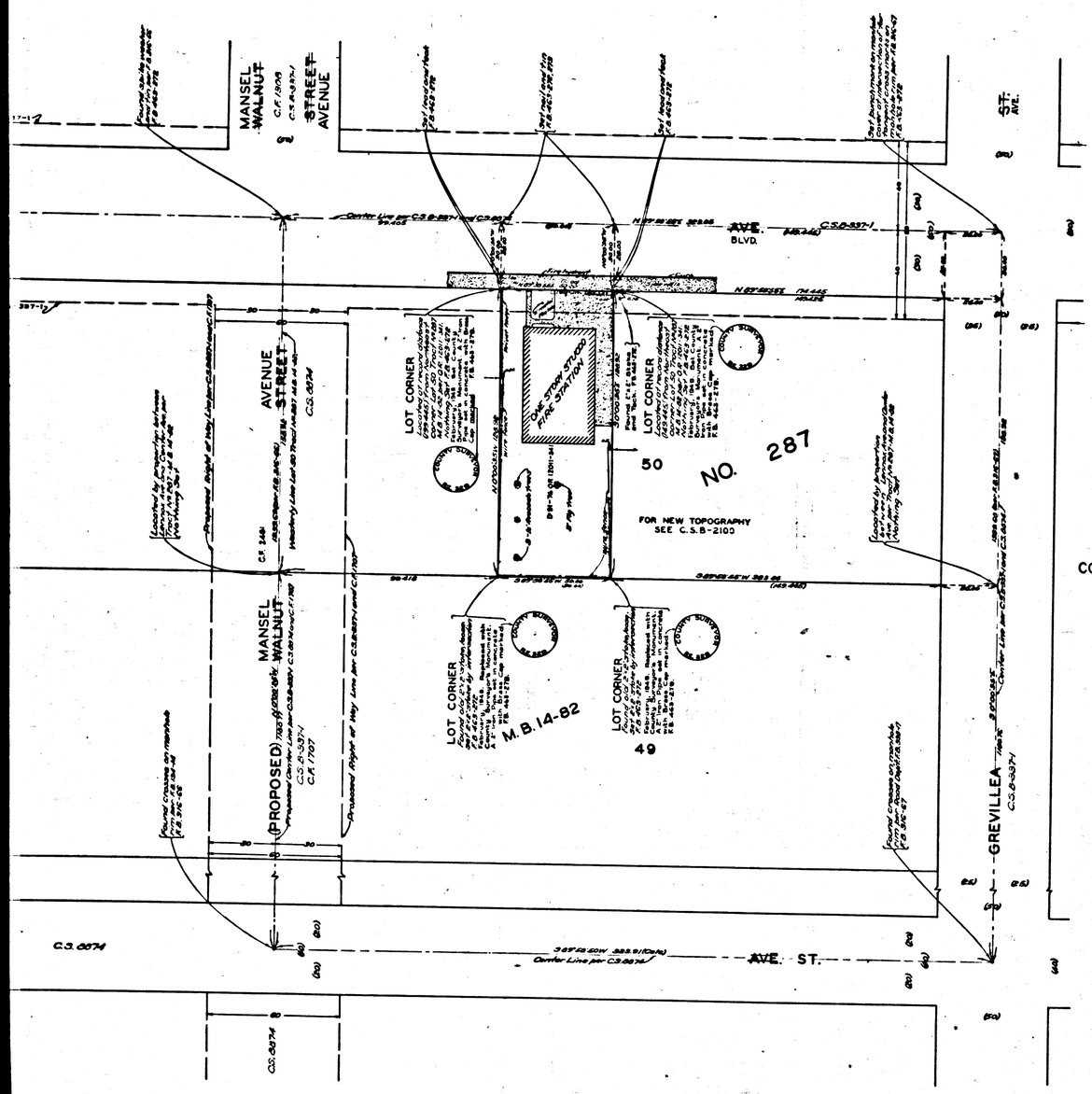


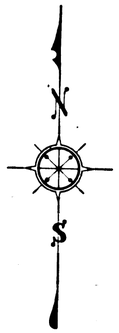


MAP OF

LOS ANGELES CO. FIRE STATION ~~LOT~~ SITE Nº 18

~~FLORENCE-SOUTHWEST~~ IN

CONSOLIDATED ~~LENNOX~~ COUNTY FIRE PROTECTION DISTRICT

BEING A PORTION OF

LOT 50 TRACT NO. 287

M.B. 14-82

COUNTY SURVEYOR'S MAP NO. B-838

SCALE: 1 INCH = ~~100 FT.~~ 20 FT

WORK ORDER NO. 7169

J.E. ROCKHOLD COUNTY SURVEYOR

SURVEYED FEB. 1933

BEARINGS ARE BASED ON THE BEARINGS OF LENNOX AVENUE PER C.S.B-337-1

F.B. 463-271, 273

FIELD WORK BY L.D. MOORE
OFFICE WORK BY K.V. MORIN, C.W. COX
CHECKED BY D.M. FINLEY

~~LENNOX~~ FIRE STATION-ENGINE COMPANY NO. 18

FOR TOPOGRAPHIC MAP SEE C.S.B-2100

INDEX 24

REVISED... MAY, 1948.....R.L.R.

CSB-838
A1 OF A2

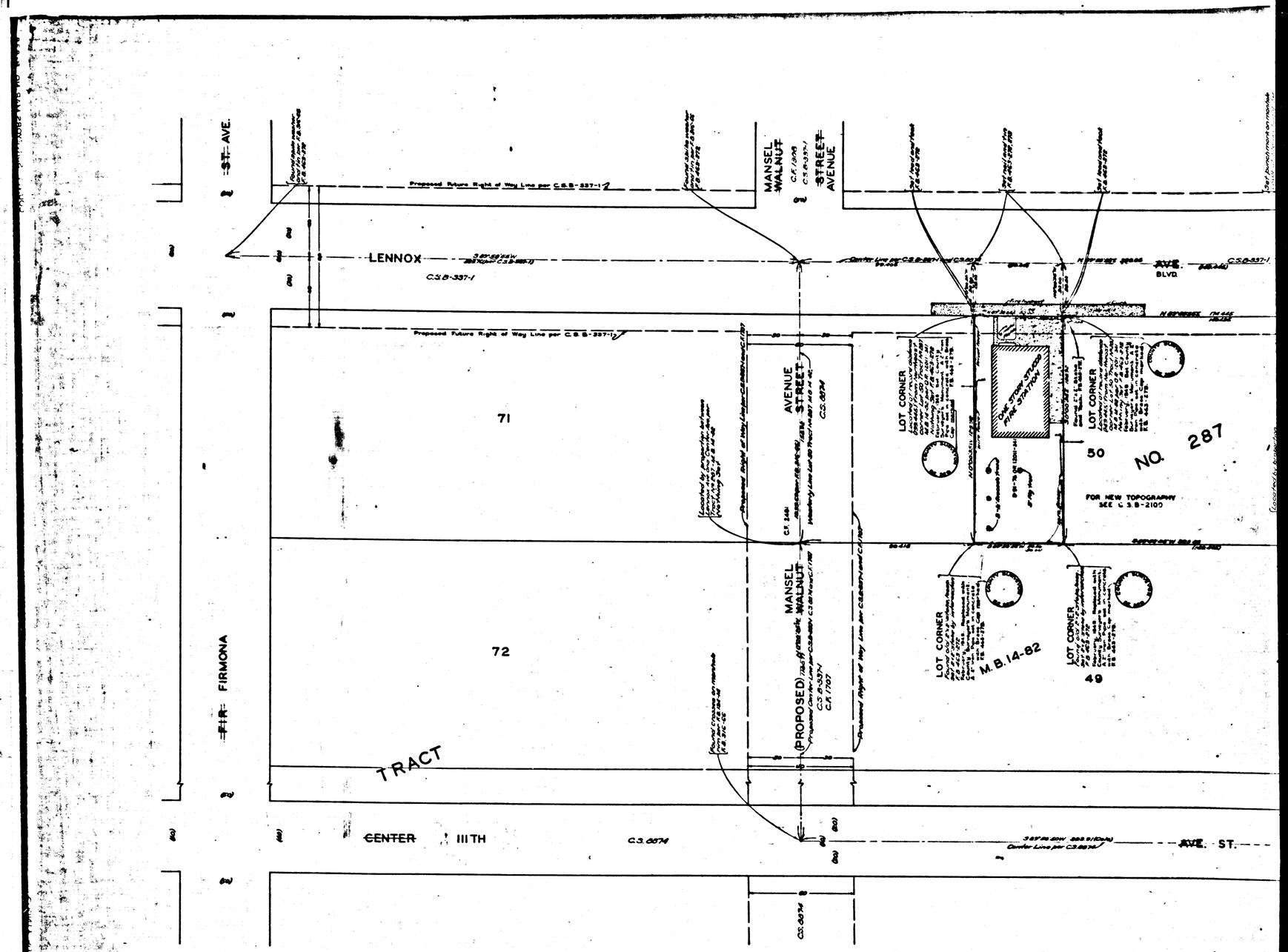


CSB-838
A2 OF A2