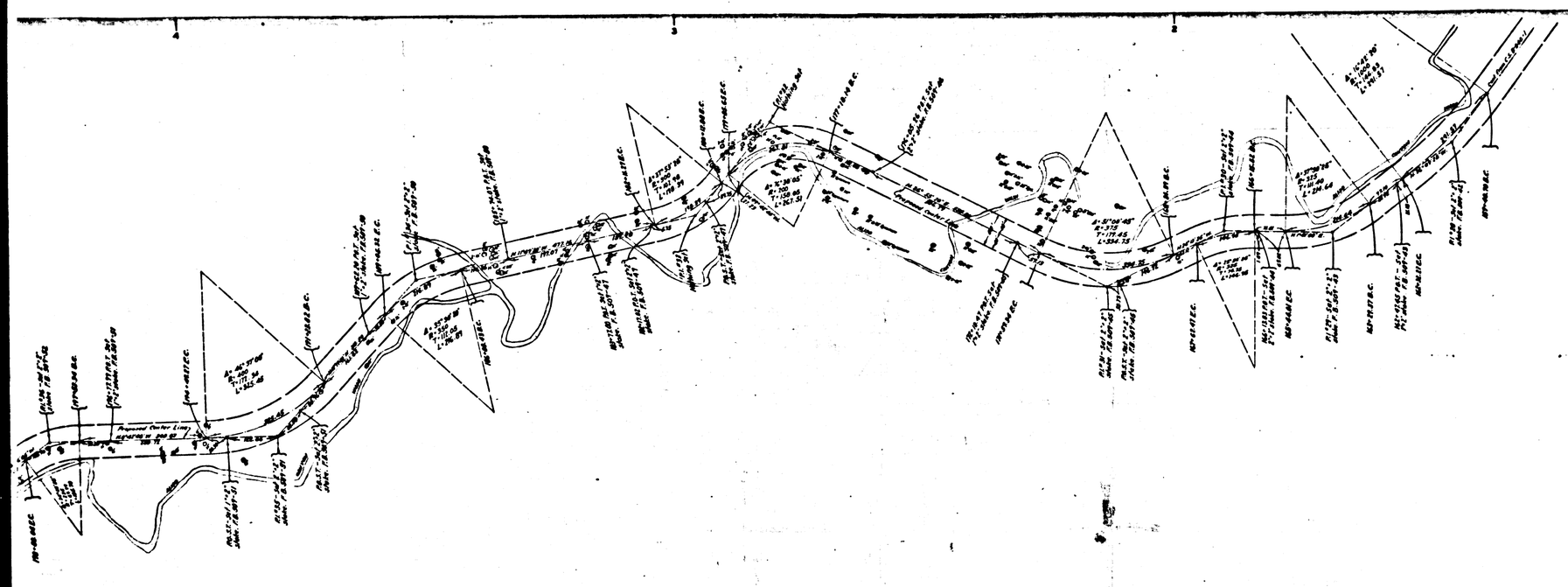

MAP OF

CHATSWORTH – CASTAIC ROAD

FROM

SAUGUS-TO-THE-SEA ROAD

TO

COUNTY SURVEYORS MAP Nº B-840

SHEET Nº 2 OF SHEETS

SCALE - 1 INCH = 100 FT.

JOB NUMBER 7983

ALFRED JONES - COUNTY SURVEYOR

SURVEYED - APRIL 1931-

SURVEYED UNDER INSTRUCTIONS OF THE BOARD OF SUPERVISORS PER ORDER DATED JUNE 23 1930.

BEARINGS ARE BASED ON THE BEARING OF SQ. LINE SEC. 36 T.3N. - R.17W. PER C.S. B-711-2

F.B. 509-5-

FIELD WORK BY.....F.C.HOWARD.
OFFICE WORK BY.....F.A.WOOD.
R.W.Mc ALLISTER.
CHECKED BY.....A.H.DREW.

NOTE - All trees and otherwise labeled are oaks.

For Index Map See C.S. B-840-1
For Profile See C.S. B-841
For Cross Sections See C.S. B-842

INDEX 61 & 63

CSB-840-2
A1 of A3

FOR BLUE PRINTING
WIDTH OF MAP = 30 INCHES
AREA/FOOT LENGTH = 2.5 ✓
TOTAL AREA OF MAP = 28 ✓

COUNTY SURVEYOR'S MAP NO. B-840
SHEET 2 OF 10 SHEETS

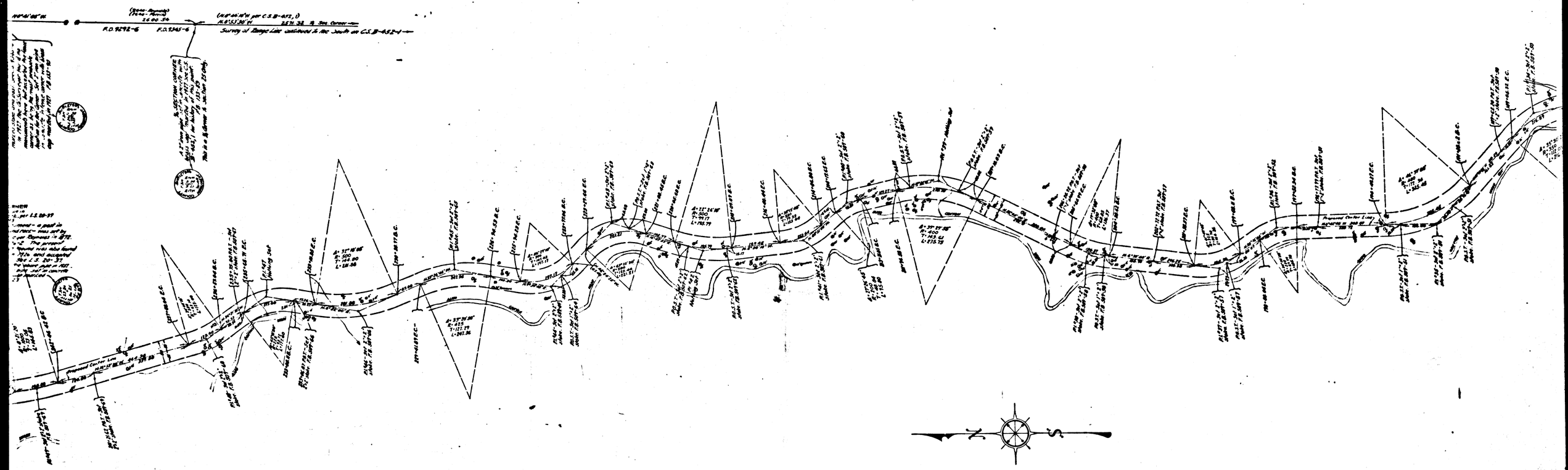

CSB-840-2
A2 OF A3

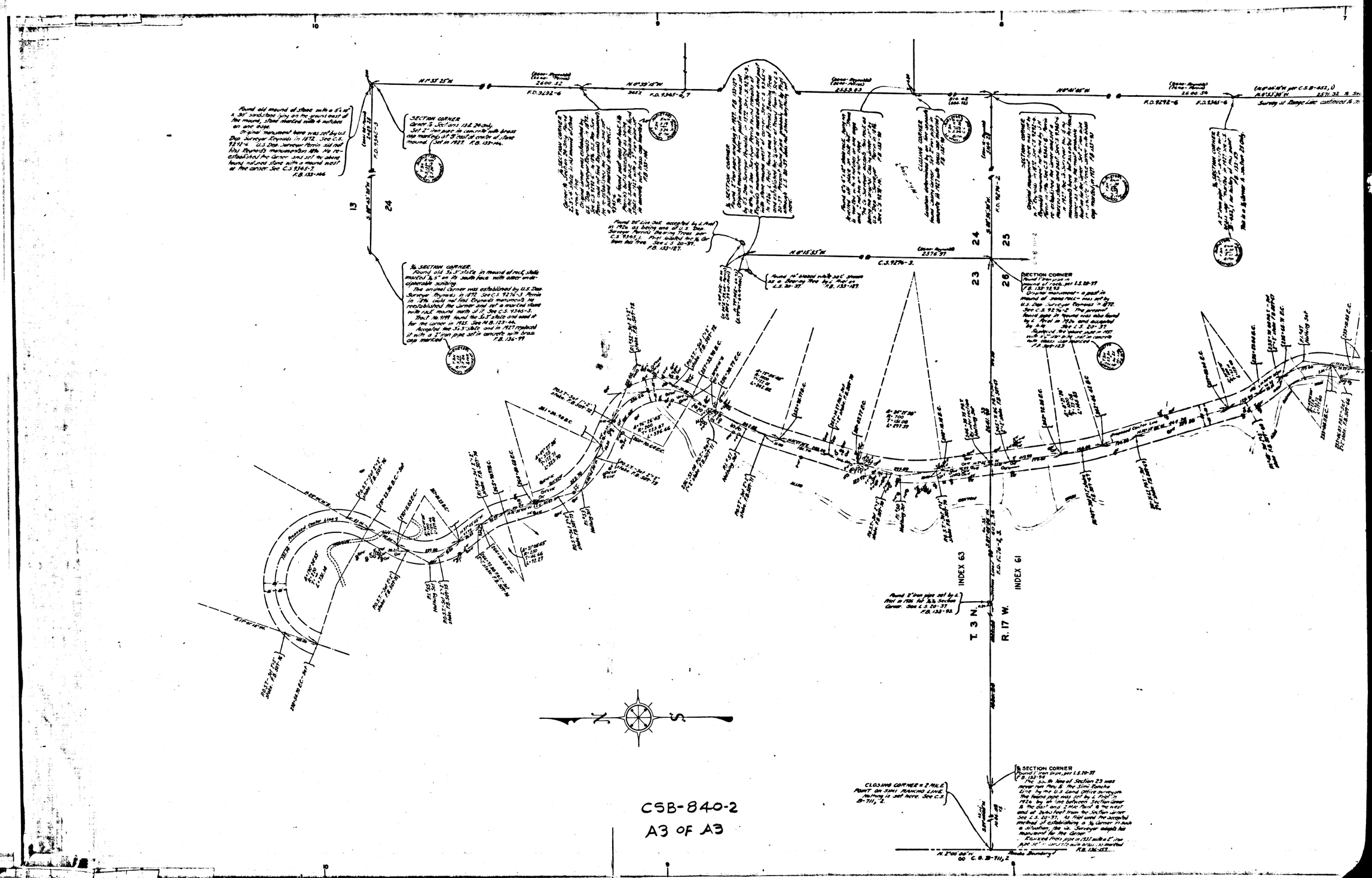

CSB-840-2
A3 OF A3