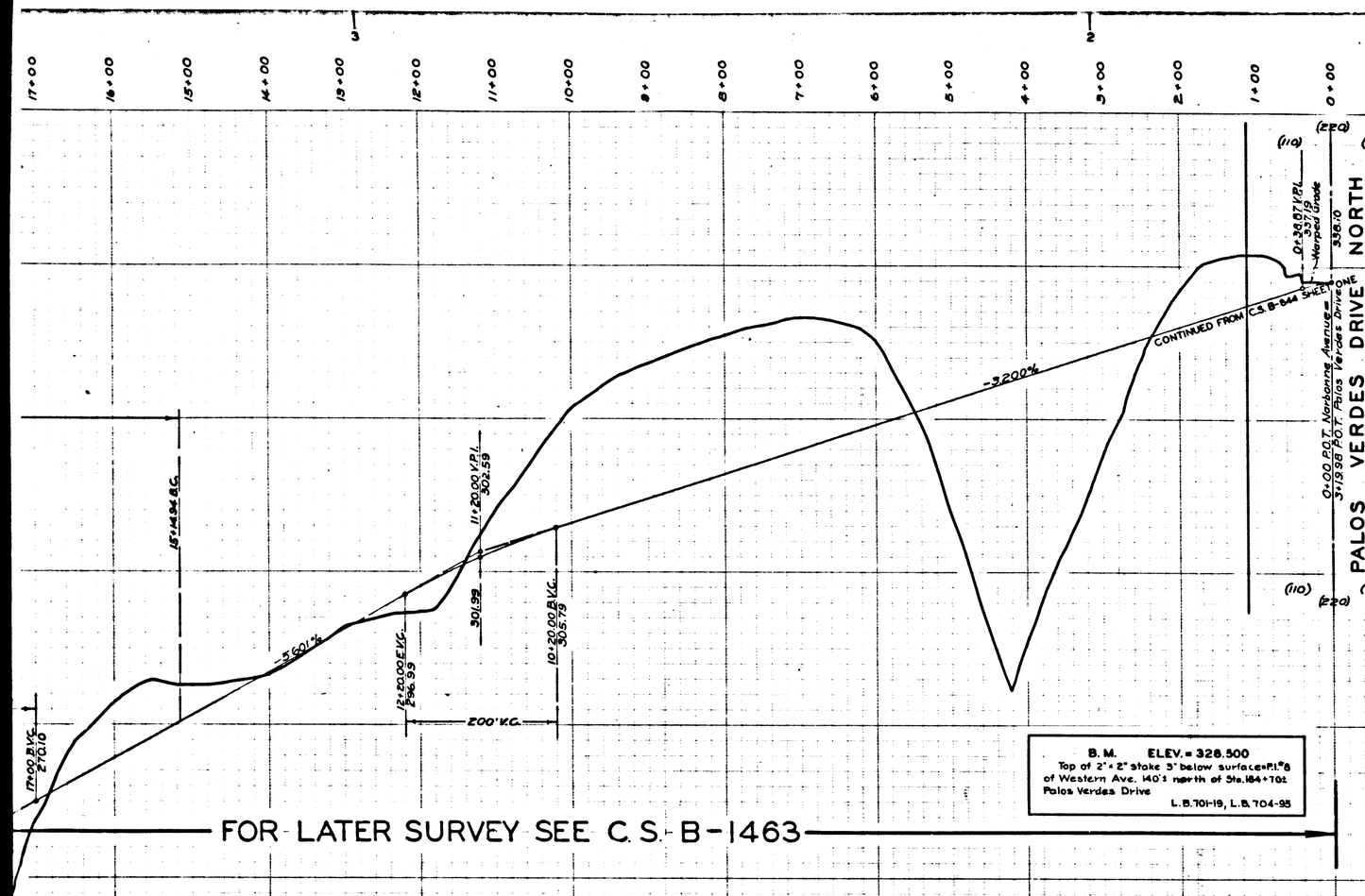

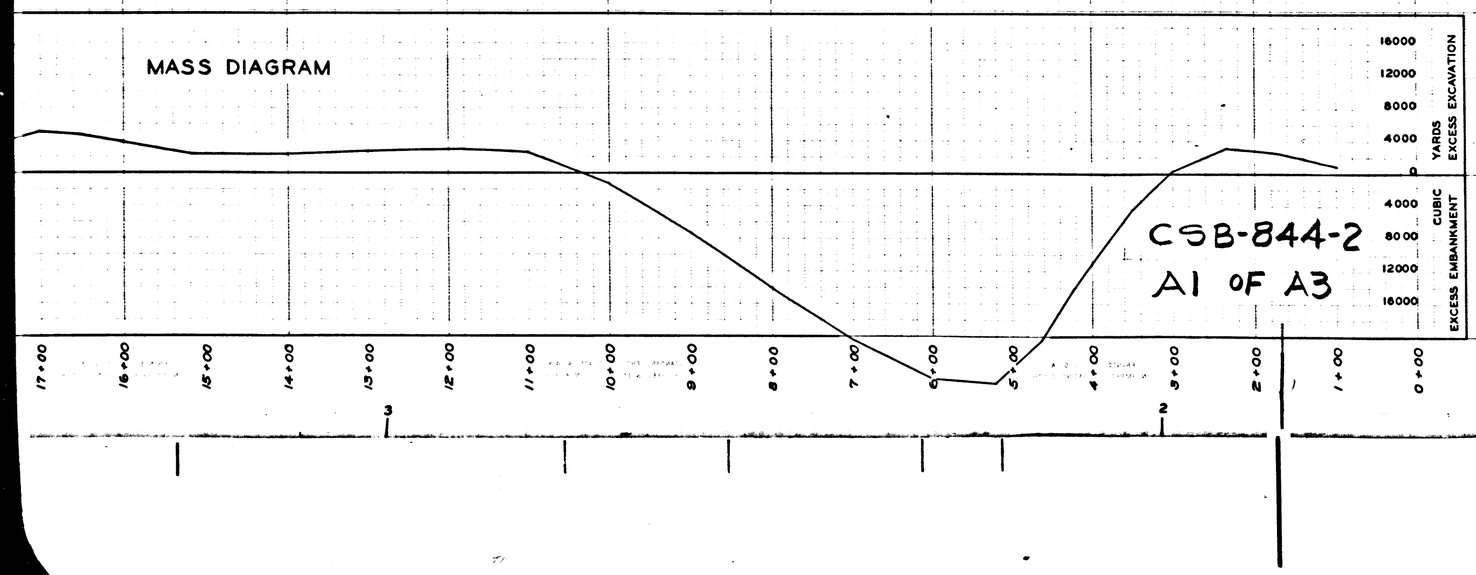

PROFILE OF

PALOS VERDES DRIVE EAST

AND

NARBONNE AVENUE

FROM

262ND STREET

TO

WEST LINE TRACT Nº 9302 M.B.127-53-55

COUNTY SURVEYORS MAP Nº B-844

SHEET 2 OF 2 SHEETS

SCALE:- HORIZONTAL - 1 INCH = 80 FT.
VERTICAL - 1 INCH = 8 FT.

JOB Nº 7155

ALFRED JONES - COUNTY SURVEYOR

SURVEYED - JULY 1933 - AUGUST 1934

SURVEYED UNDER INSTRUCTIONS OF THE BOARD OF SUPERVISORS PER ORDER DATED JUNE 13, 1932

L.B. 704-308-325

FIELD WORK BY L. D. MOORE
OFFICE WORK BY L. K. FREEMAN
CHECKED BY M. D. DARLING
C. J. TERRY

FOR ALIGNMENT SEE C.S. B-843 SHEETS 1-2
FOR CROSS SECTIONS SEE C.S. B-845 SHEETS 11-12

DATUM - U.S.G.S.
BENCH MARK ELEVATIONS SHOWN HEREON ESTABLISHED FROM U.S.B.M. NOS. 1095, 1285, AND 1286, PER U.S.G.S. RECORDS OF ELEVATIONS BASED UPON SOUTHERN CALIFORNIA FINAL ADJUSTMENT OF 1928.

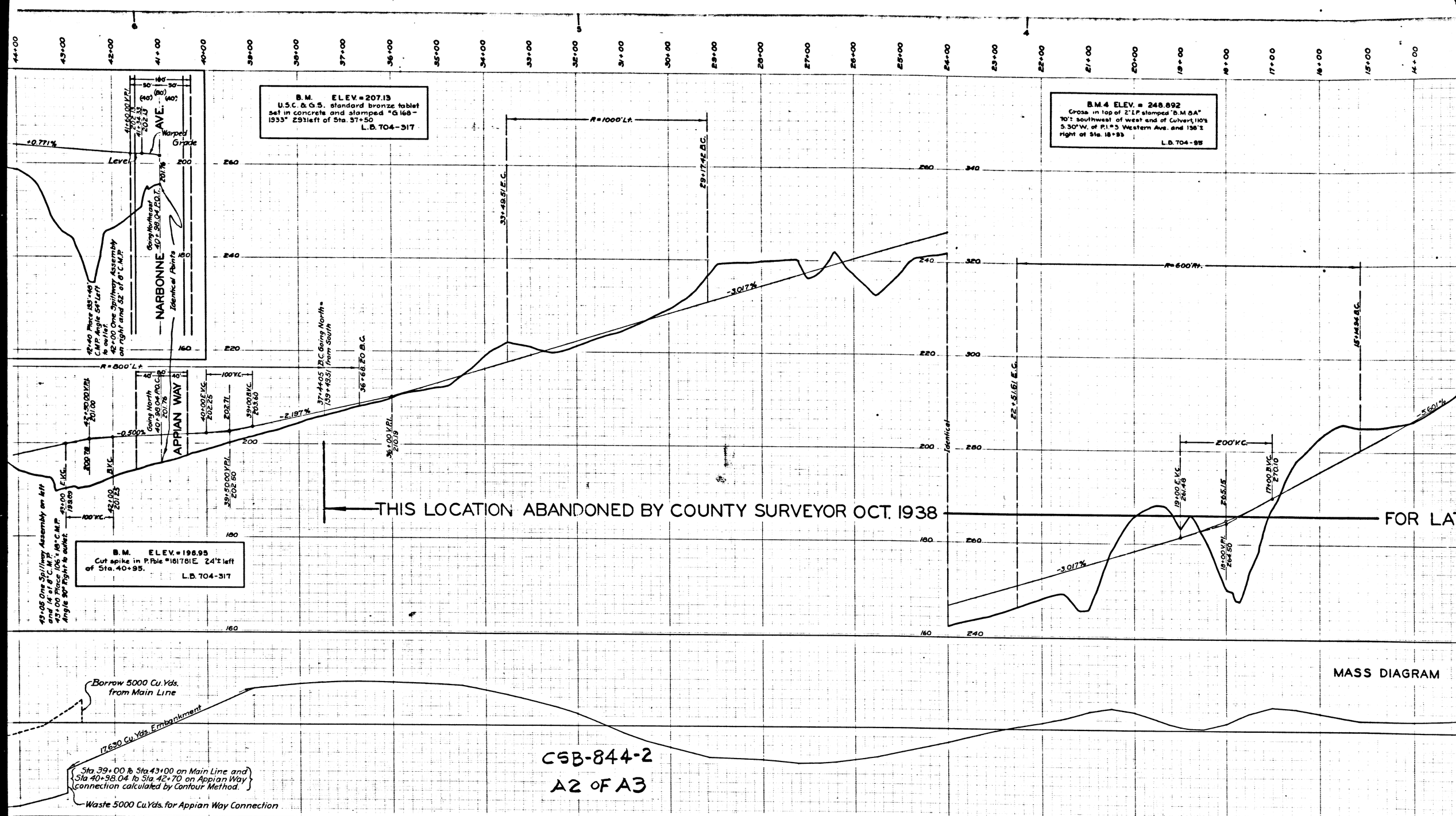

CSB-844-2

A2 OF A3

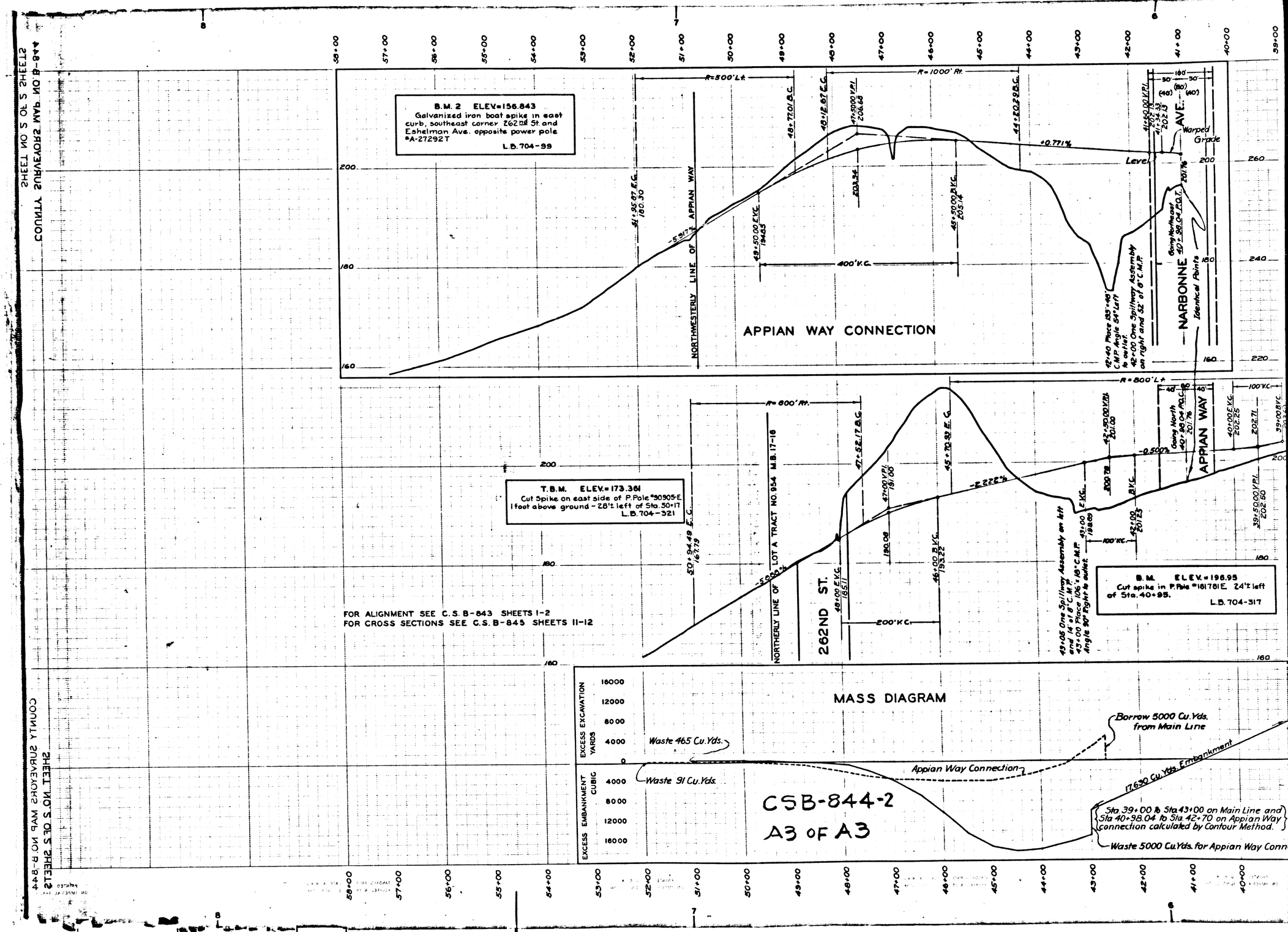

COUNTY SURVEYORS MAP NO. B-844
SHEET NO. 2 OF 2 SHEETS

COUNTY SURVEYORS MAP NO. B-844
SHEET NO. 2 OF 2 SHEETS