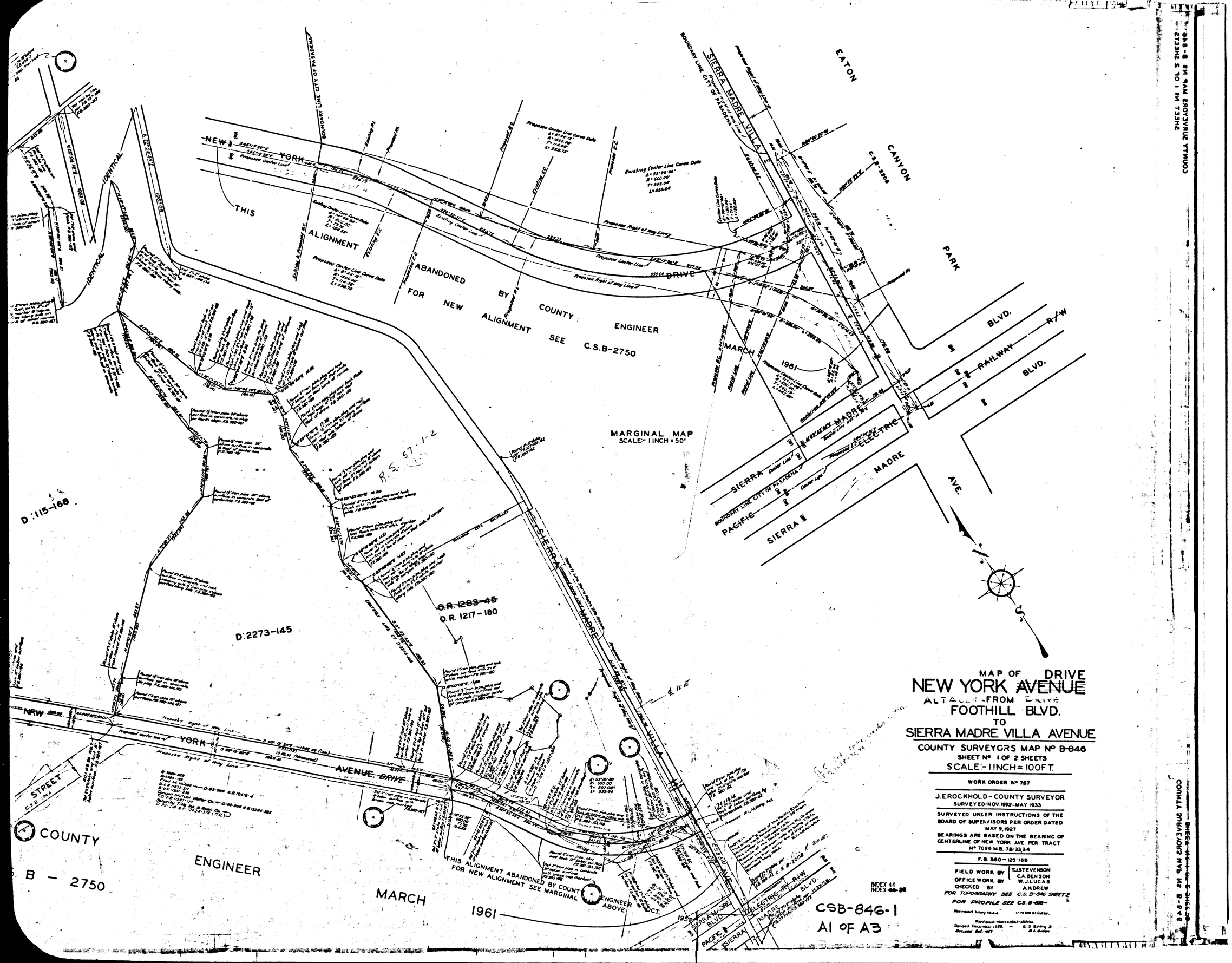

MAP OF DRIVE
NEW YORK AVENUE
ALTAUDIN FROM DRIVE
FOOTHILL BLVD.
TO
SIERRA MADRE VILLA AVENUE
COUNTY SURVEYORS MAP Nº B-846
SHEET Nº 1 OF 2 SHEETS
SCALE:- 1 INCH = 100 FT.

WORK ORDER Nº 757

J.E. ROCKHOLD - COUNTY SURVEYOR
SURVEYED - NOV. 1932 - MAY 1933

SURVEYED UNDER INSTRUCTIONS OF THE BOARD OF SUPERVISORS PER ORDER DATED MAY 9, 1927
BEARINGS ARE BASED ON THE BEARING OF CENTERLINE OF NEW YORK AVE. PER TRACT Nº 7096 M.B. 78-33,34

F.B. 380-125-168

FIELD WORK BY T.J. STEVENSON
OFFICE WORK BY C.A. BENSON
CHECKED BY W.J. LUCAS
A.H. DREW

FOR TOPOGRAPHY SEE C.S. B-846 SHEET 2
FOR PROFILE SEE C.S. B-818-

Revised May 1944 P.W. McAllister.
Revised - March 1947 - J.B. Price.
Revised December 1952 - G.D. Bailey Jr.
Revised Oct. 1957 R.L. Green

SHEET Nº 1 OF 2 SHEETS
COUNTY SURVEYORS MAP Nº B-846

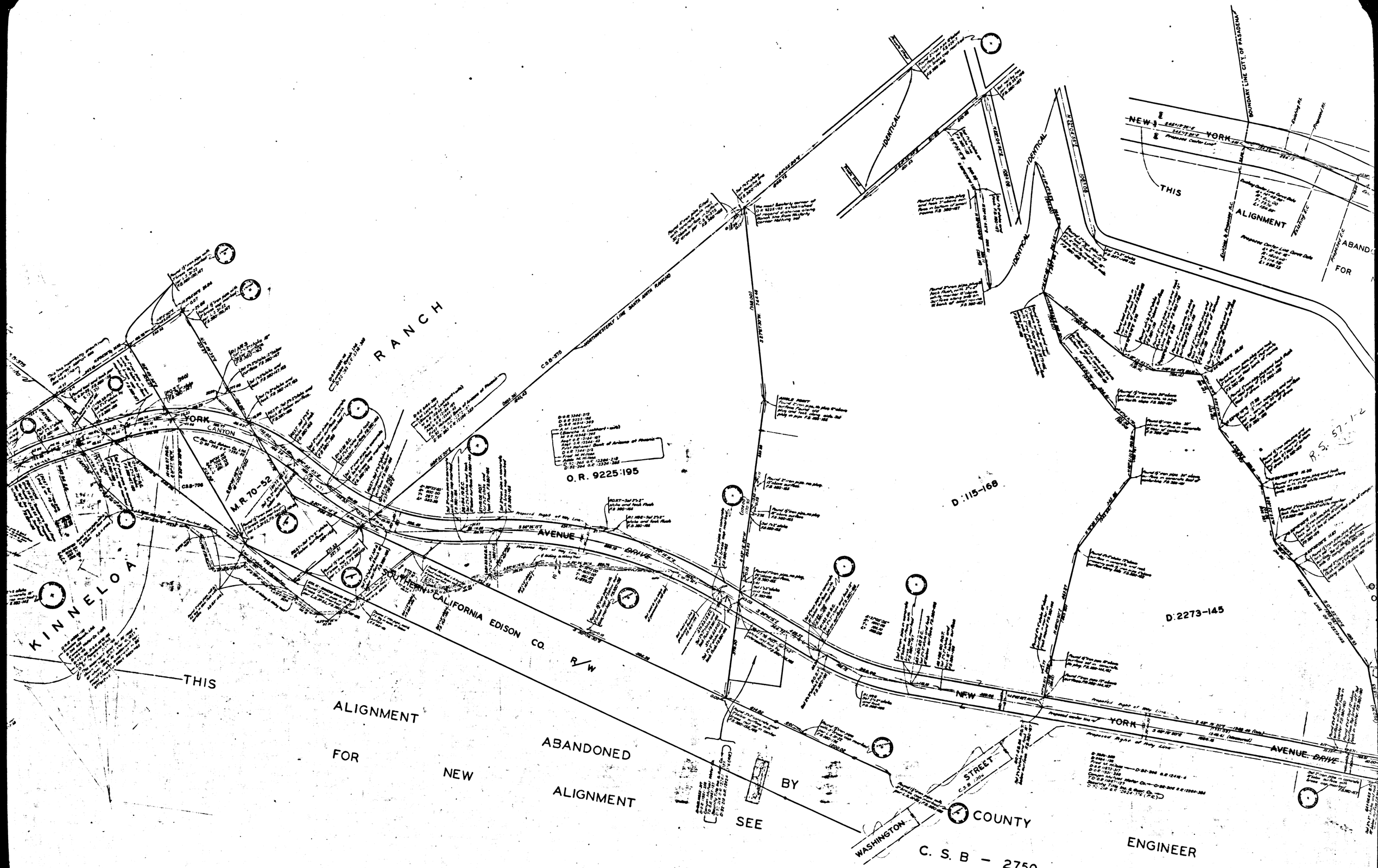
RANCH
YORK
CANYON
M.R. 70-52
KINNELOA
AVENUE
DRIVE
SOUTHERN CALIFORNIA EDISON CO. R/W
NORTHWESTERLY LINE SANTA ANITA RANCHO
O.R. 9225:195
D:115-168
D:2273-145
IDENTICAL
IDENTICAL
IDENTICAL
NEW
YORK
AVENUE
DRIVE
STREET
WASHINGTON
BOUNDARY LINE CITY OF PASADENA
THIS
ALIGNMENT
ABANDO
FOR
THIS
ALIGNMENT
FOR
NEW
ALIGNMENT
ABANDONED
SEE
BY
COUNTY
ENGINEER
MARCH
C. S. B - 2750
CSB-846-1
A2 OF A3

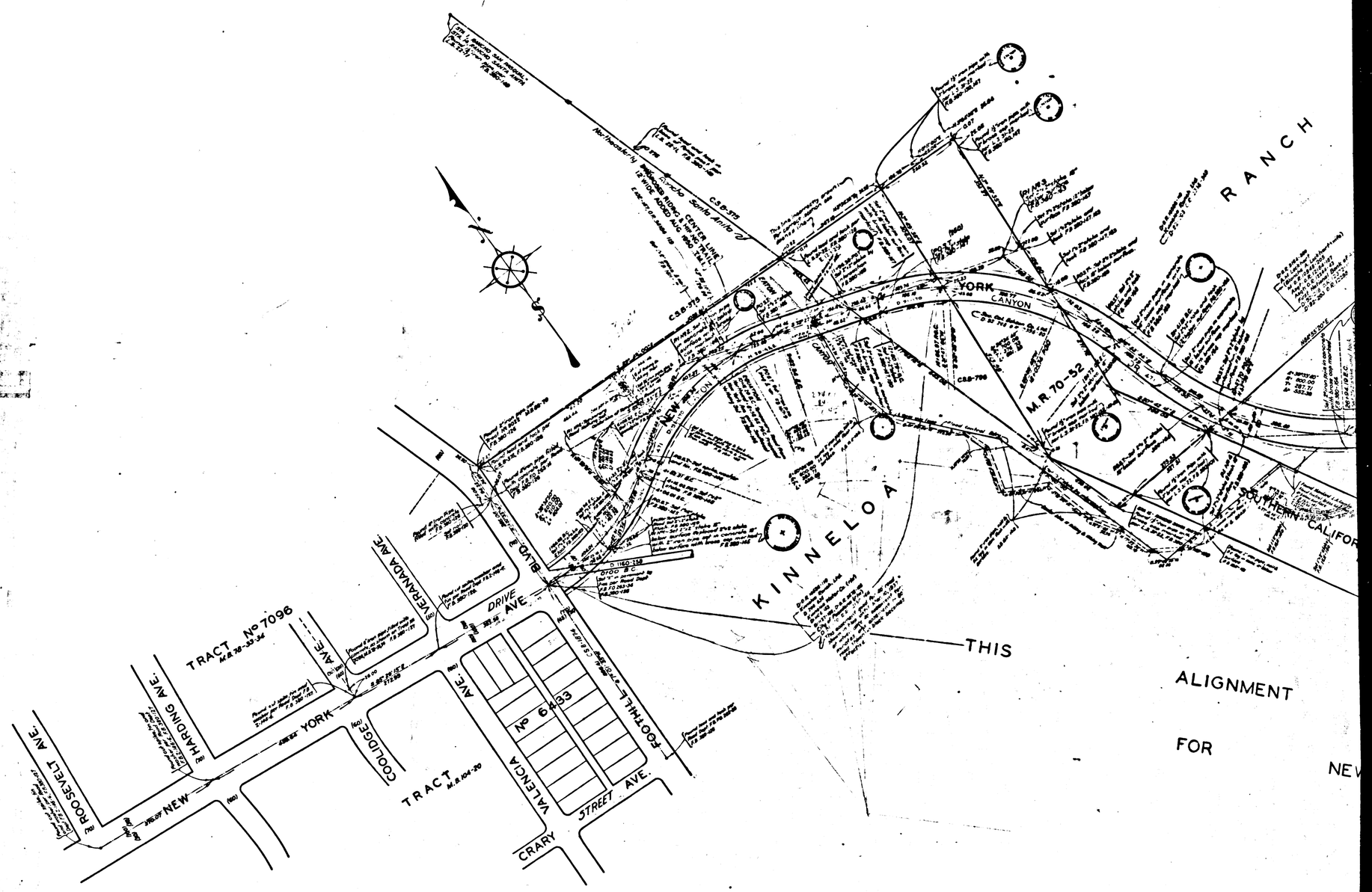

CSB-846-1
A3 OF A3