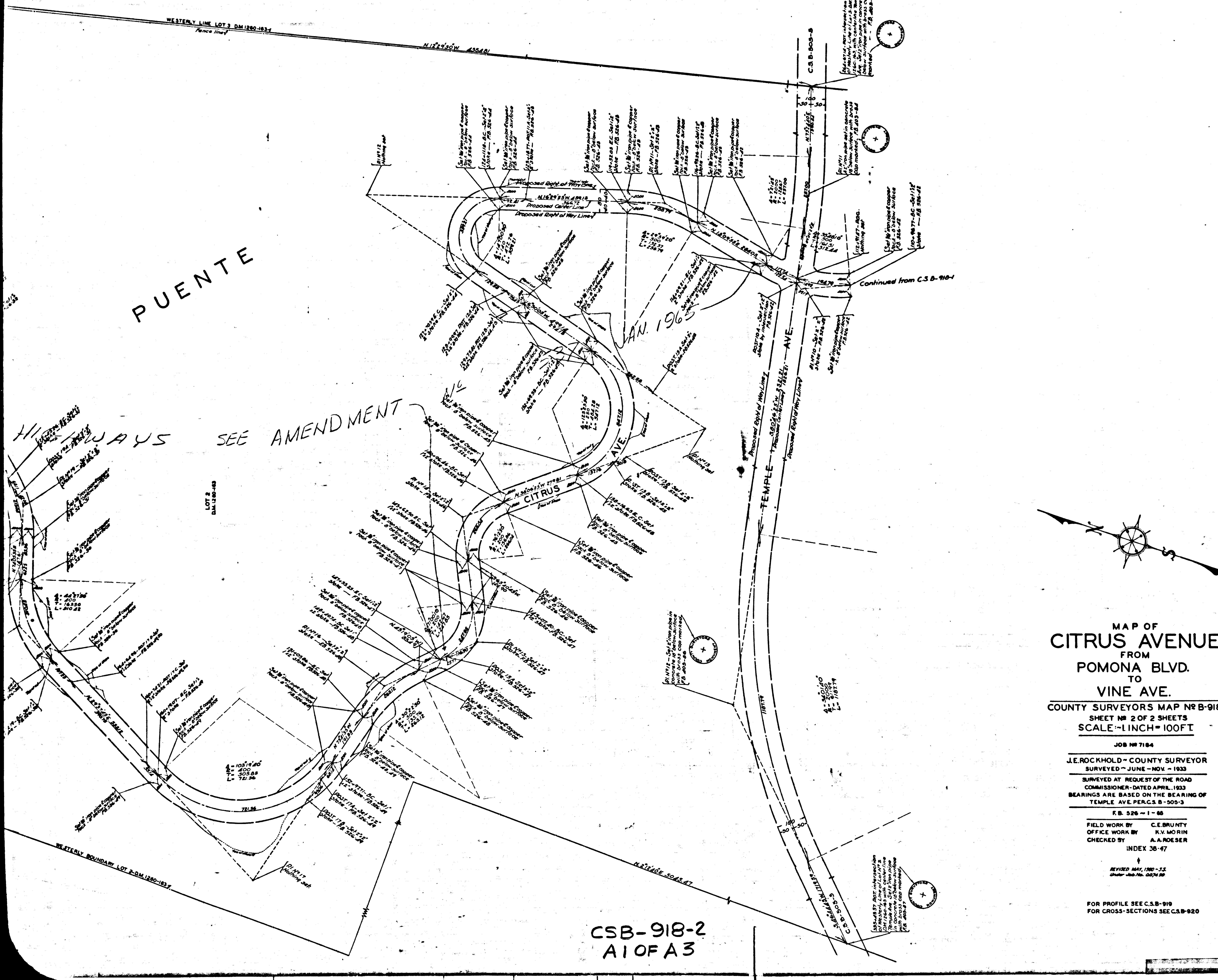

MAP OF
CITRUS AVENUE
FROM
POMONA BLVD.
TO
VINE AVE.

COUNTY SURVEYORS MAP Nº B-918
SHEET Nº 2 OF 2 SHEETS
SCALE:~1 INCH = 100 FT.

JOB Nº 7184

J.E. ROCKHOLD ~ COUNTY SURVEYOR
SURVEYED ~ JUNE – NOV. ~ 1933

SURVEYED AT REQUEST OF THE ROAD COMMISSIONER - DATED APRIL, 1933
BEARINGS ARE BASED ON THE BEARING OF TEMPLE AVE. PER C.S. B-505-3

F.B. 526 ~ 1 – 66

FIELD WORK BY C.E. BRUNTY
OFFICE WORK BY K.V. MORIN
CHECKED BY A.A. ROESER
INDEX 38-47

REVISED MAY, 1980 – S.S.
Under Job No. 007458

FOR PROFILE SEE C.S.B-919
FOR CROSS-SECTIONS SEE C.S.B-920

COUNTY SURVEYORS MAP Nº B-918
SHEET Nº 2 OF 2 SHEETS

CSB-918-2
A1 OF A3

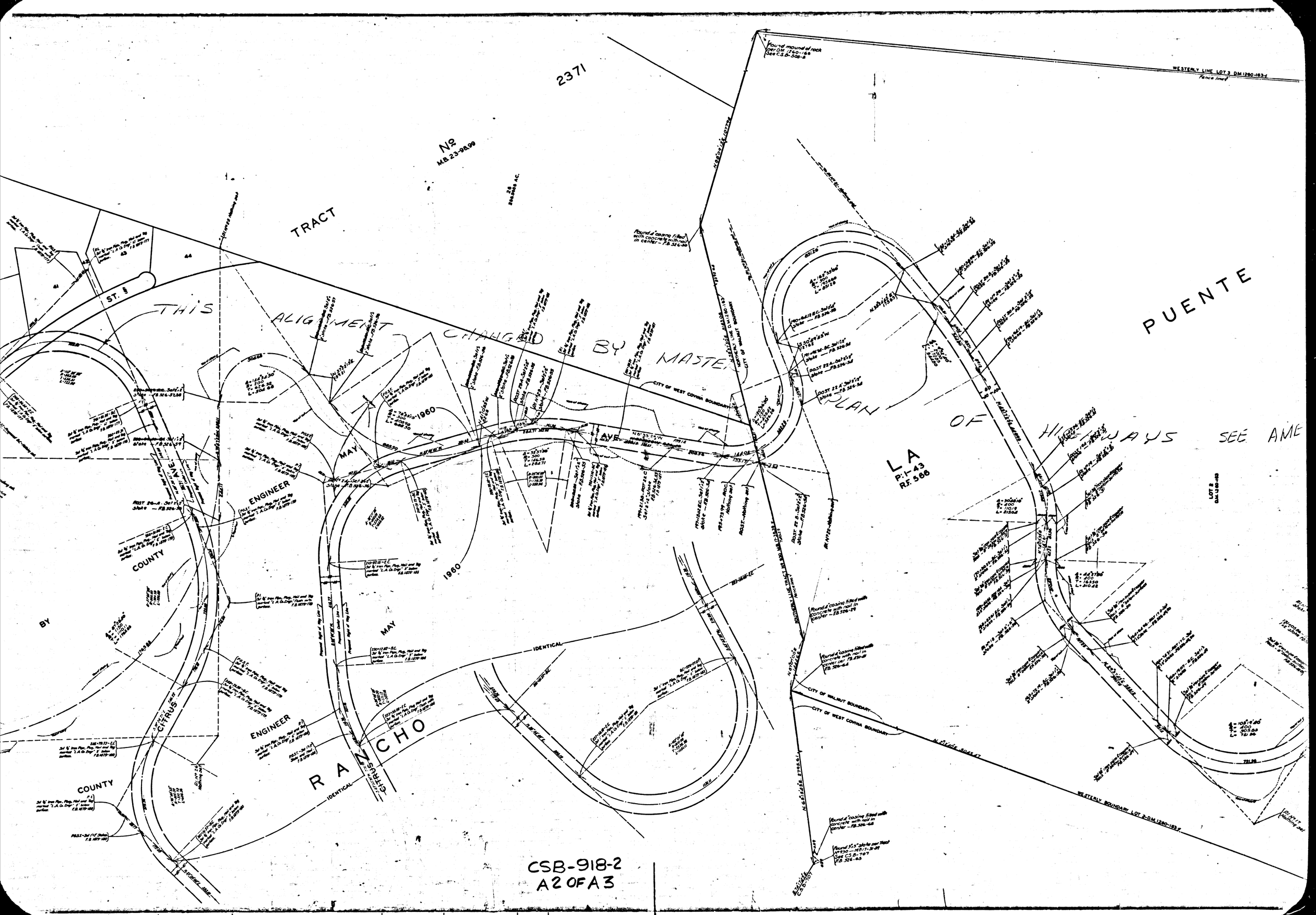

CSB-918-2
A2 OF A3

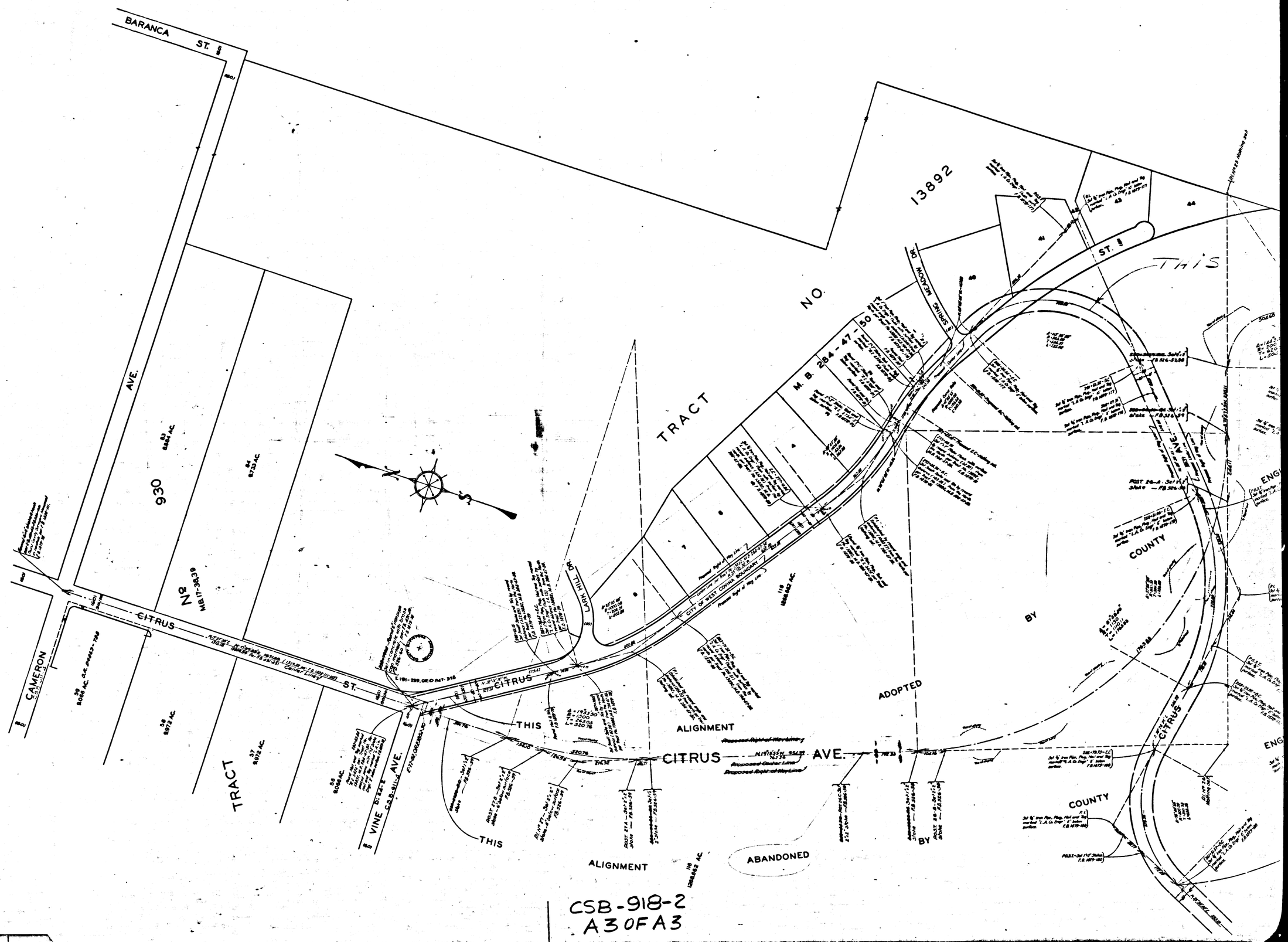

CSB-918-2
A 3 OF A 3