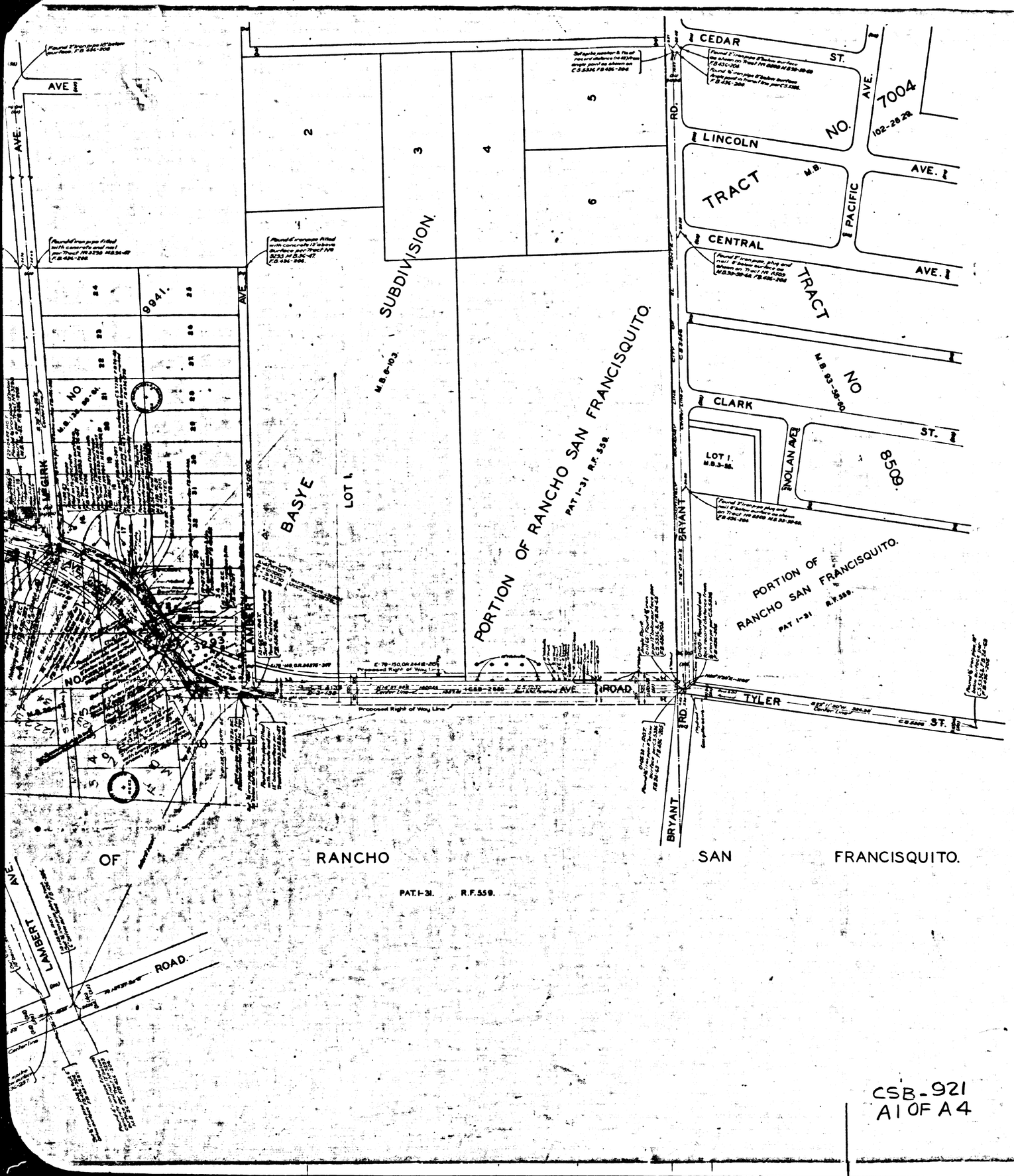

MAP OF
TYLER AVENUE.
FROM
BRYANT ROAD.
TO
ARROW HIGHWAY.

COUNTY SURVEYORS MAP No. B-921.

SCALE - 1 INCH = 100 FT.

JOB NUMBER - 7148.

J.E. ROCKHOLD COUNTY SURVEYOR.
SURVEYED APRIL - MAY, 1933.

SURVEYED UNDER INSTRUCTIONS OF THE BOARD OF SUPERVISORS PER ORDER DATED MARCH 21, 1932.
BEARINGS ARE BASED ON THE BEARING OF EAST HONDA PARKWAY PER C.S. B-912.

INDEX 46

F.B. 436-200-239.

Revised June, 1930. RN.MC.A.

FIELD WORK BY - E.A. ROSECRANS.
OFFICE WORK BY - R.R. TAYLOR. J.H. RICE
CHECKED BY - A.H. DREW

CSB-921
A1 OF A4

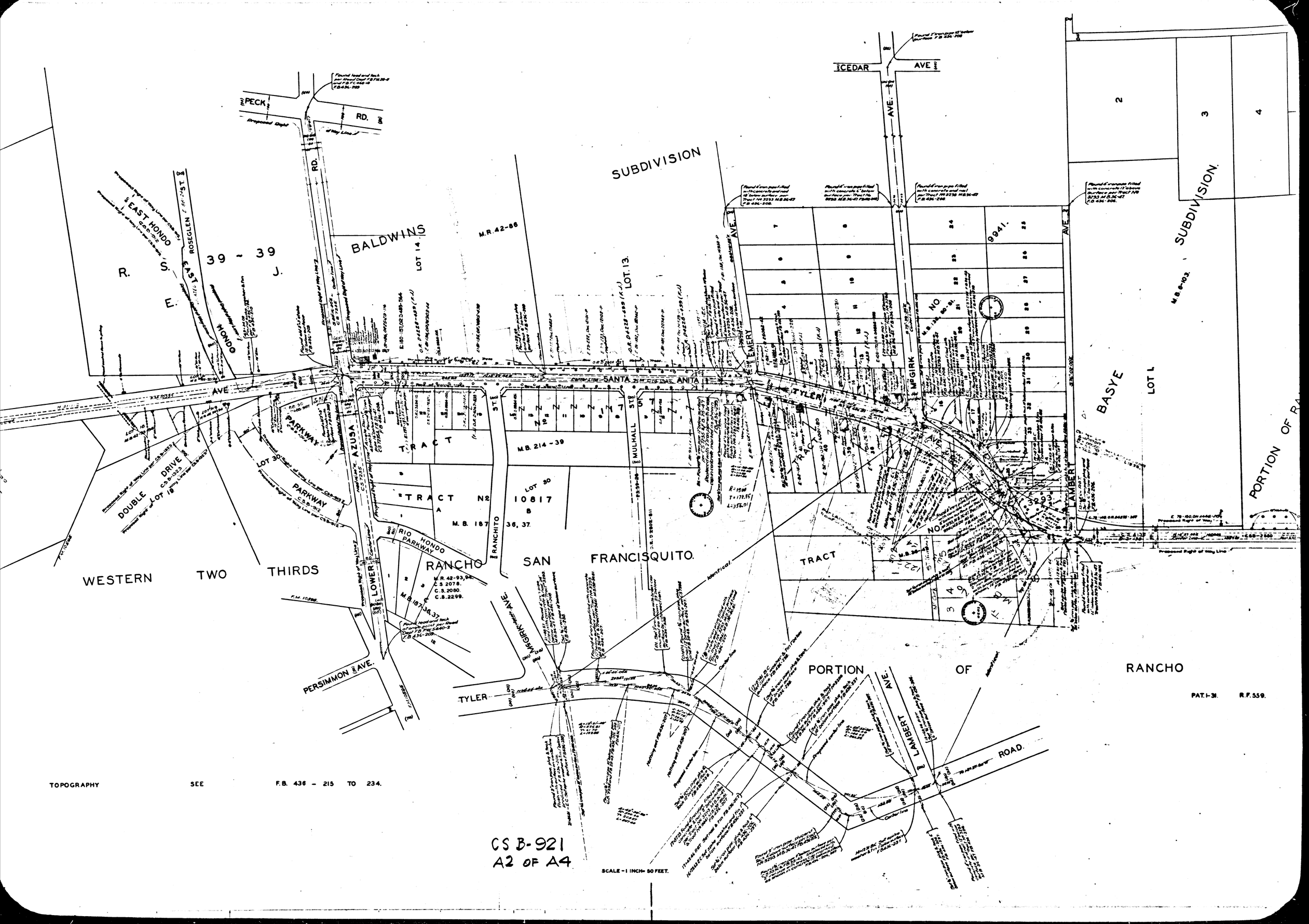

TOPOGRAPHY SEE F.B. 436 - 215 TO 234.

CS B-921
A2 OF A4

SCALE - 1 INCH = 50 FEET.

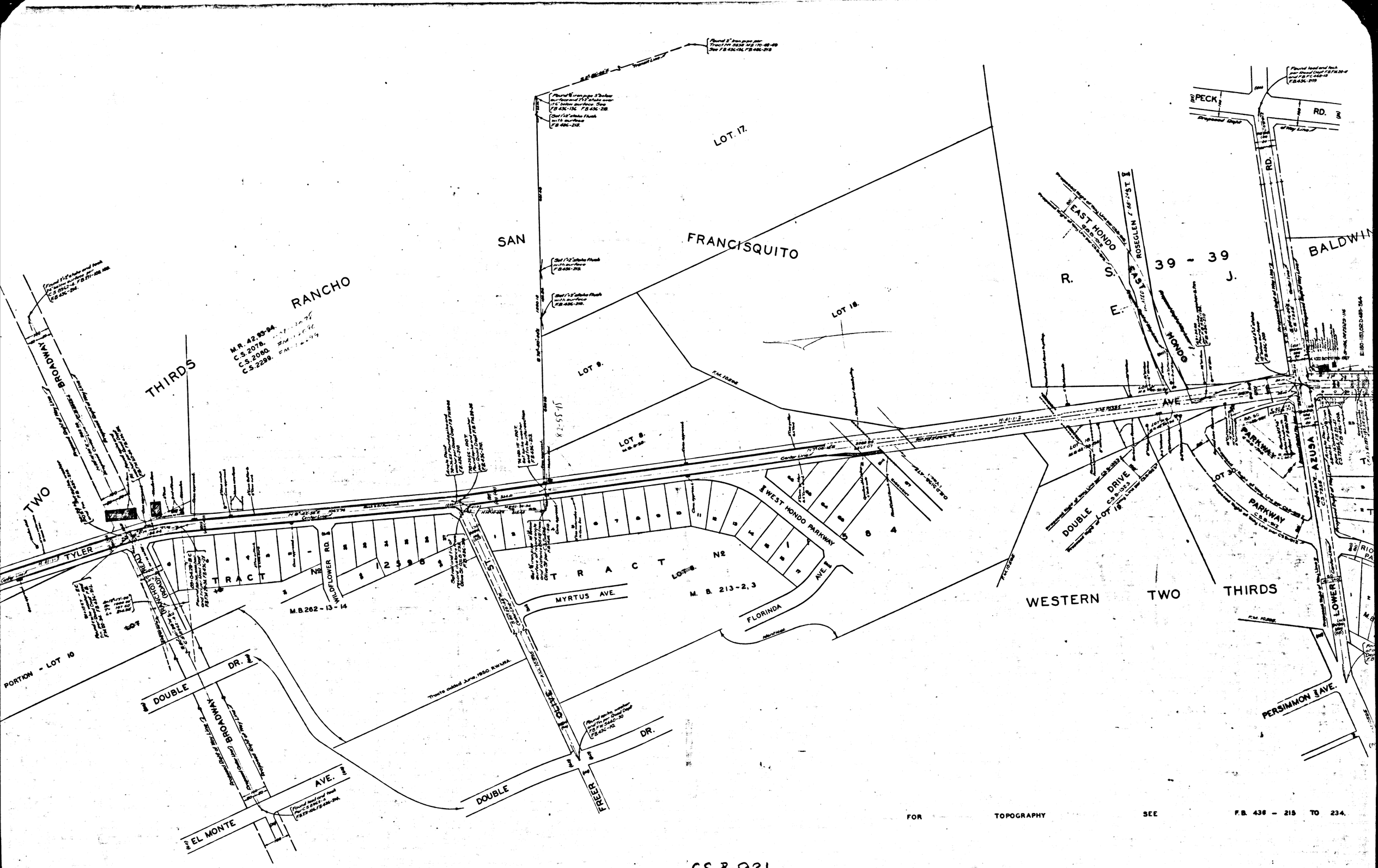

CS B-921
A3 OF A4

COUNTY SURVEYORS MAP No B-921

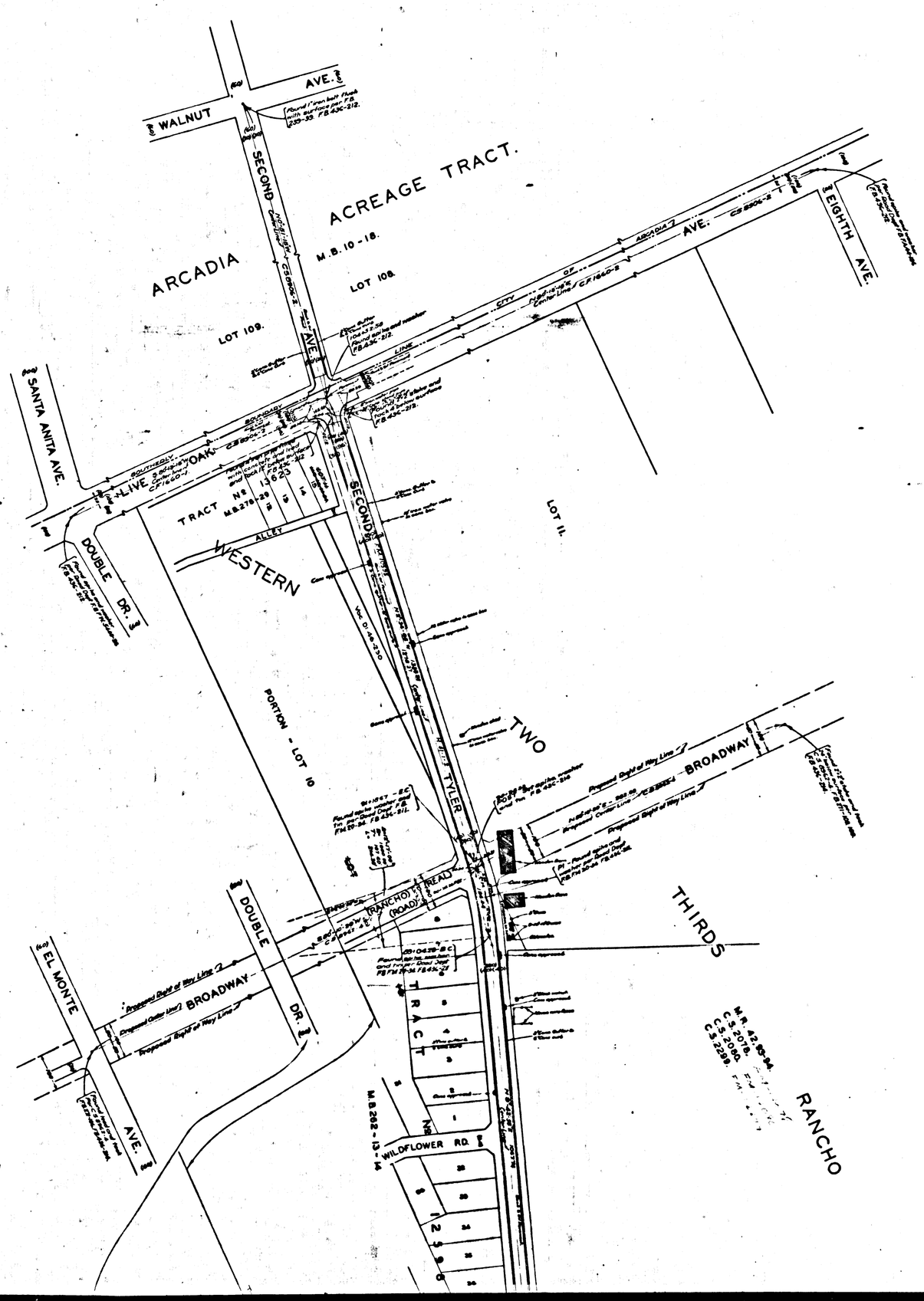

CSB-921
4 of A4