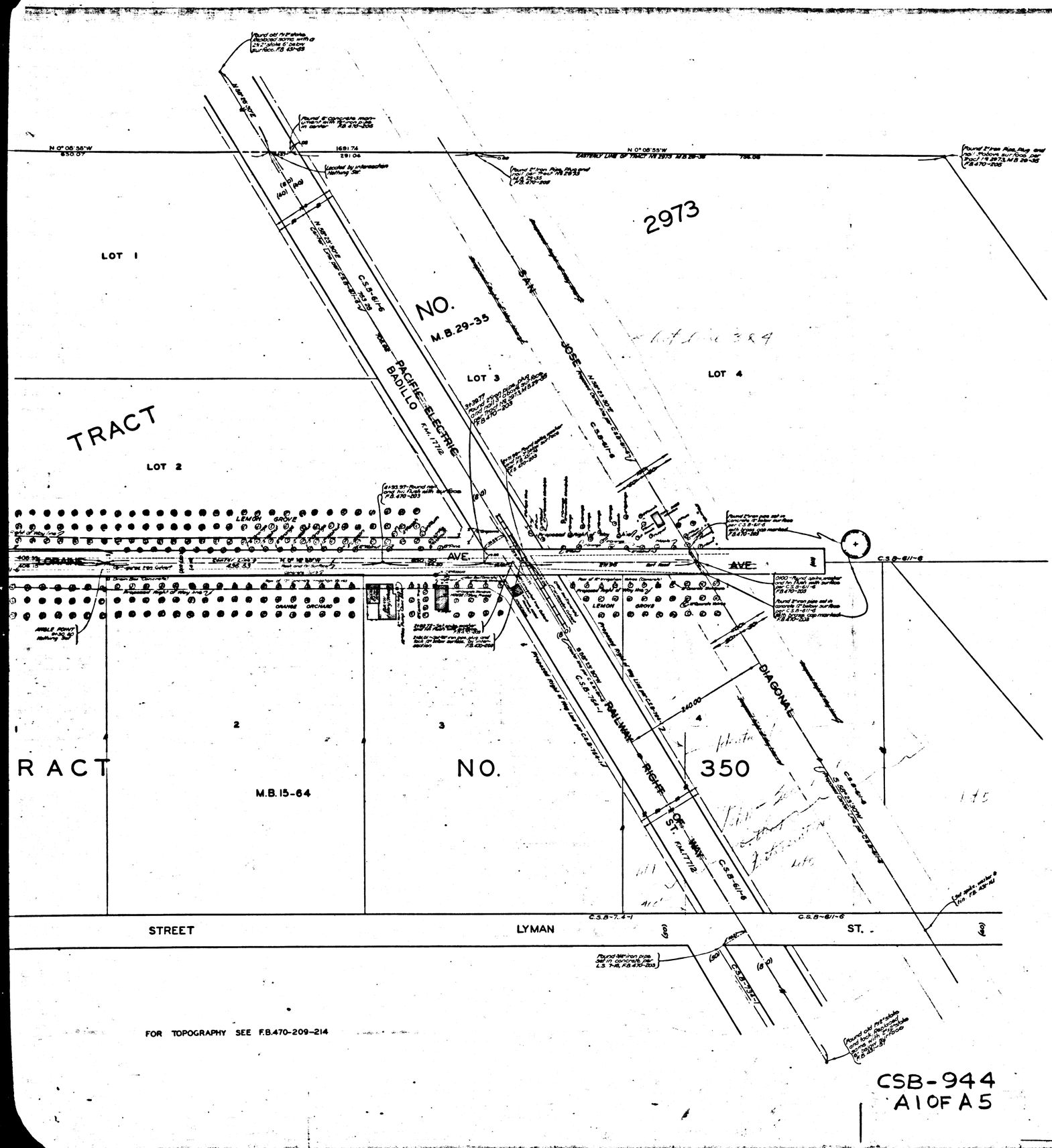

MAP OF

LORAINE AVENUE

FROM

SAN JOSE DIAGONAL

TO

GLADSTONE AVENUE

COUNTY SURVEYORS MAP Nº B-944

SCALE-1INCH-50FT.

JOB NUMBER 7236

J.E. ROCKHOLD - COUNTY SURVEYOR

SURVEYED SEPT 1933 TO MARCH 1934

SURVEYED UNDER INSTRUCTIONS OF THE BOARD OF SUPERVISORS PER ORDER DATED MARCH 21, 1932.

BEARINGS ARE BASED ON THE BEARING OF SAN JOSE DIAGONAL PER C.S.B-611-6.

F.B. 470-201-236

~~INDEX 48~~
I.M. 144-317

FIELD WORK BY E.A. ROSECRANS
OFFICE WORK BY WM. J. LUCAS
CHECKED BY D.M. FINLEY

CSB-944
A1 OF A5

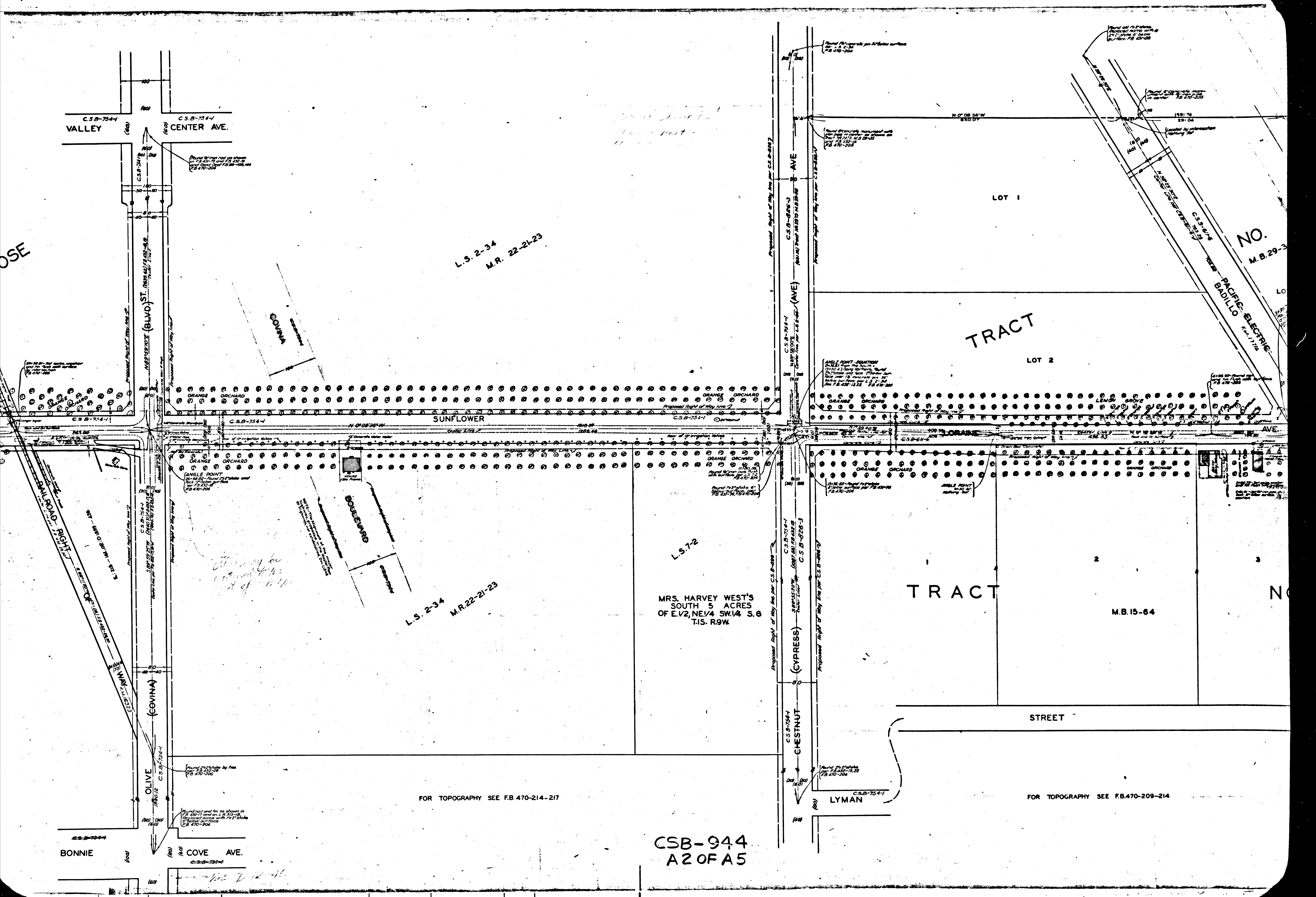
VALLEY
C.S.B-754-1
CENTER AVE.
(COVINA) (BLVD) ST.
N89°59'10"E
Proposed Right of Way line
COVINA
L.S. 2-34
M.R. 22-21-23
AVE
C.S.B-826-3
(AVE)
C.S.B-754-1
N 0°08'58"W
650.07
LOT 1
LOT 2
TRACT
NO.
M.B.29-3
PACIFIC ELECTRIC
BADILLO
C.S.B-611-6
SUNFLOWER
N 0°03'26"W
Center Line
ORANGE ORCHARD
LEMON GROVE
LORAINE
AVE.
ANGLE POINT
HOUSE
BOULEVARD
RAILROAD RIGHT OF WAY
F.M. 16323
NOTE:-The Alignment of the major highways proposed in the Master Plan of Highways not established. Dec. 1, 1946
L.S. 7-2
MRS. HARVEY WEST'S
SOUTH 5 ACRES
OF E.1/2, NE.1/4 SW.1/4 S.8
T.1S. R.9W.
(CYPRESS)
CHESTNUT
TRACT
M.B. 15-64
STREET
N
OLIVE
C.S.B-754-1
FOR TOPOGRAPHY SEE F.B. 470-214-217
FOR TOPOGRAPHY SEE F.B.470-209-214
LYMAN
BONNIE
COVE AVE.
CSB-944
A2 OF A5

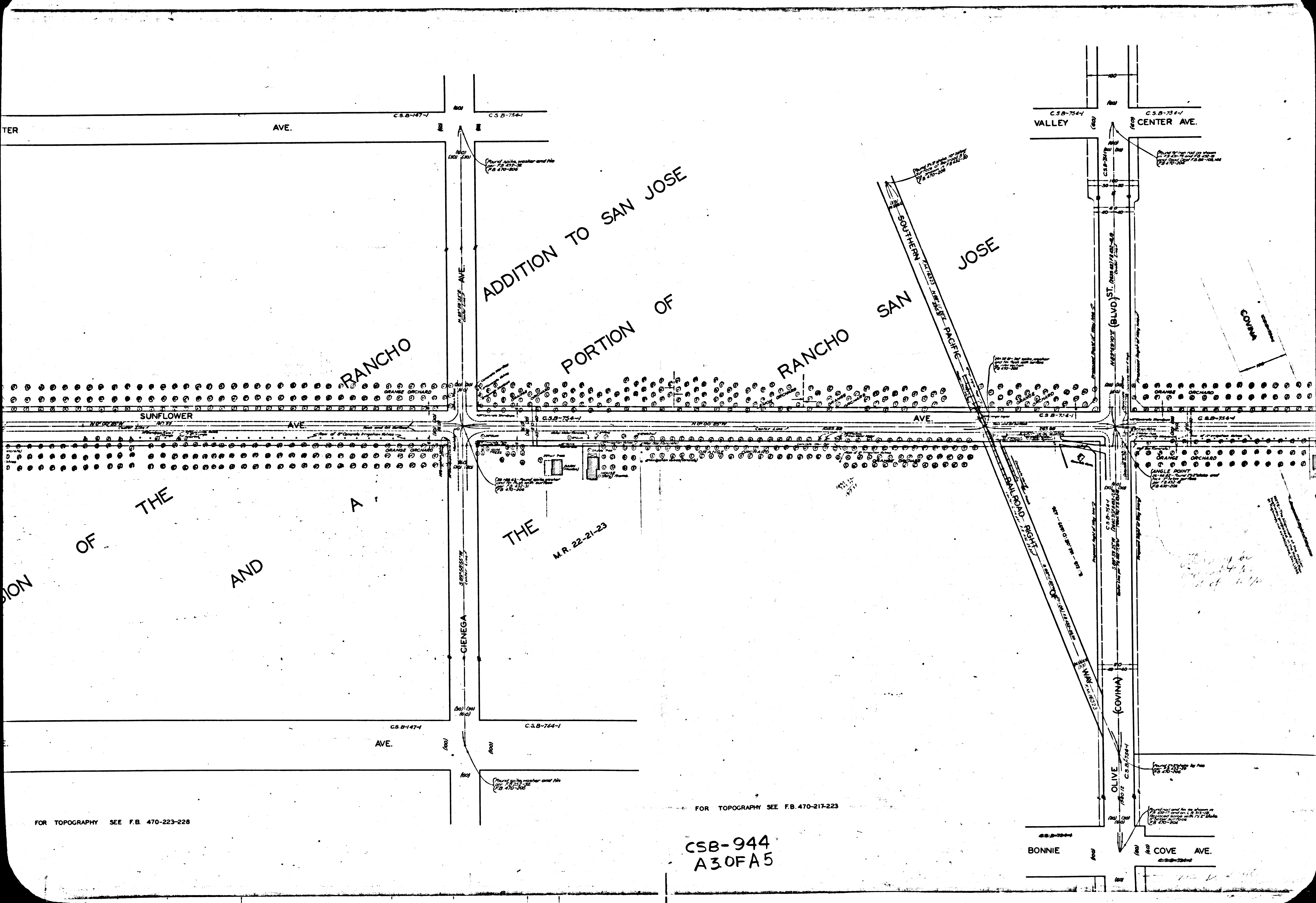

ADDITION TO SAN JOSE
PORTION OF RANCHO SAN JOSE
RANCHO
OF THE AND A
THE
M.R. 22-21-23
SUNFLOWER AVE.
CENTER AVE.
VALLEY CENTER AVE.
CIENEGA AVE.
SOUTHERN PACIFIC RAILROAD RIGHT OF WAY
F.M. 16323
(BLVD) ST.
OLIVE (COVINA)
COVINA
BONNIE COVE AVE.
ORANGE ORCHARD
LEMON ORCHARD
BARN (Wooden)
HOUSE (1 Story) Frame
GUM TREES
C.S.B-147-1
C.S.B-754-1
ANGLE POINT
Found spike, washer and tin per F.B. 432-32 F.B. 470-206
Found spike, washer and tin per F.B. 252-32 F.B. 470-206
N 0°00'25" W
Center Line
1085.82
FOR TOPOGRAPHY SEE F.B. 470-223-228
FOR TOPOGRAPHY SEE F.B. 470-217-223
CSB-944
A3 OF A5

LOT B
RANCHITA
LOT A
ANITA
M.B. 14-128
VALLEY CENTER
AVE.
TO SAN JOSE
OF
JOSE
SAN
SUBDIVISION
OF THE
AND
A
M.R. 22-21-23
LORAINE
SUNFLOWER
JUANITA
BONITA
BONNIE COVE
AVE.
ORANGE ORCHARD
HOUSE (Henry Thomas)
C.S.B-147-1
C.S.B-147-2
C.S.B-147-4
C.S.B-147-5
C.S.B-705
C.S.B-707
C.S.B-8904
C.S.B-8904.1
O.R.D. 3015-815
O.R.D. 3032-180
Parcel 445
Proposed right of Way line per C.S. 8904.2
Proposed right of Way line per C.S. 8904.1
FOR TOPOGRAPHY SEE F.B. 470-228-231
FOR TOPOGRAPHY SEE F.B. 470-223-228
CSB-944
A4 OF A5

SUBDIVISION OF THE RANCHO SAN JOSE AND A PORTION OF THE RANCHO ADDITION TO SAN JOSE

VAL. M.R. 107-271

GLENDORA MOUNTAIN ROAD

SAN DIMAS

VALLEY CENTER AVE.

LORAINE SUNFLOWER AVE.

LEMON GROVE

ORANGE GROVE

LEMON ORCHARD

ORANGE ORCHARD

GLADSTONE AVE.

WASH

JUANITA AVE.

BONNIE COVE AVE.

SEE C.S.B - 3013

M.R. 22-21-23

C.S.B-786

C.S.B-147-1

C.S.B-727

F.M. 10285

FOR TOPOGRAPHY SEE F.B. 470-231-236

CSB-944
A5OFA5