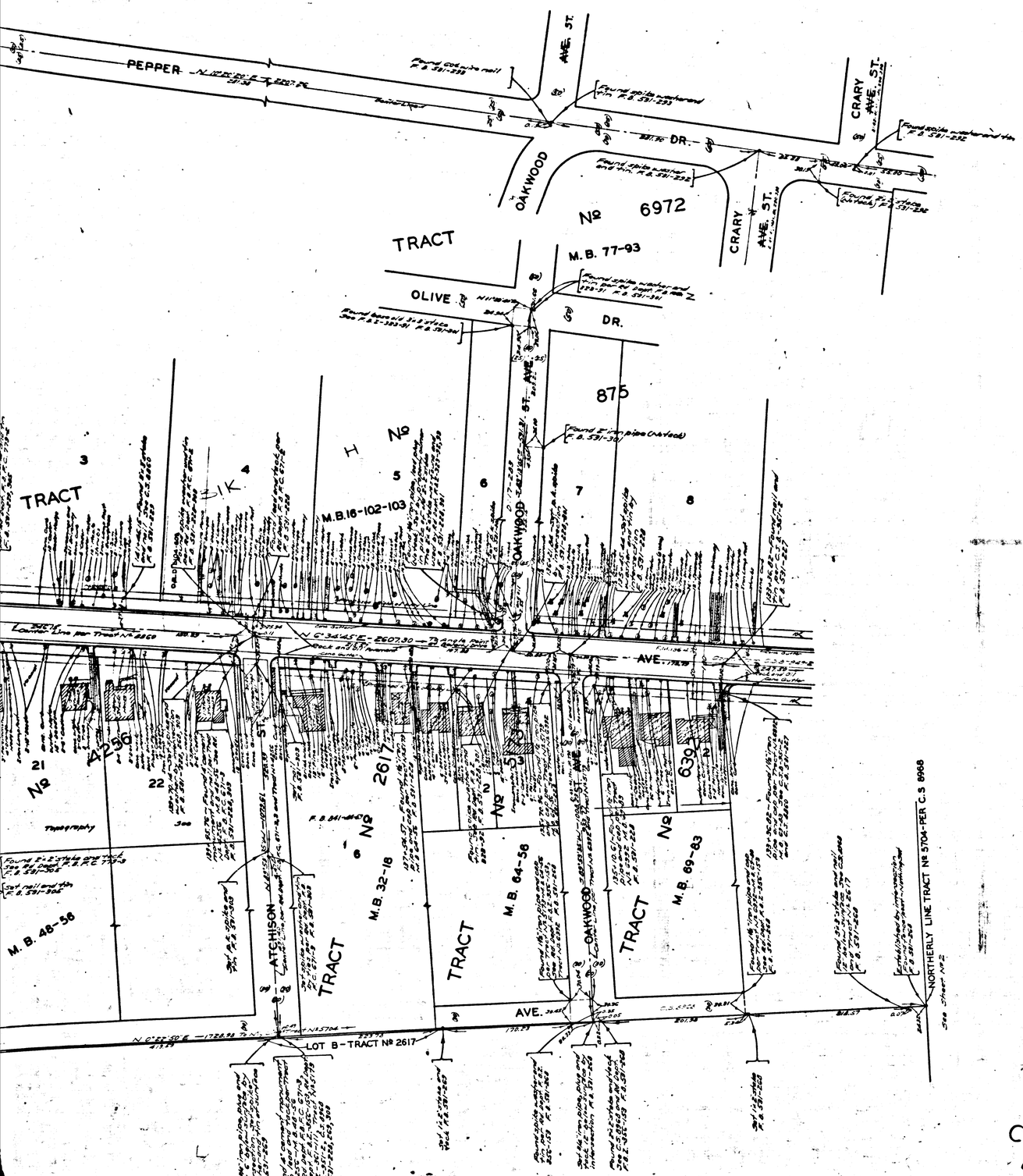

MAP OF

ALLEN AVENUE

FROM

SAN PASQUAL STREET

TO

FOOTHILL BOULEVARD

COUNTY SURVEYORS MAP Nº B-949

SHEET Nº 3 OF 3 SHEETS

SCALE: 1. INCH = 50 FT.

JOB NUMBER 7125

ALFRED JONES—COUNTY SURVEYOR

SURVEYED-JUNE 1933-OCT. 1941

SURVEYED UNDER INSTRUCTIONS OF THE BOARD OF SUPERVISORS PER ORDER DATED MARCH 21, 1932

BEARINGS ARE BASED ON THE BEARING OF ALLEN AVE. PER TRACT Nº 5297-M.B. 63-22

F. B. 531-150-306; F. B. 841-1-126

FIELD WORK BY . . . . W. A. MILLER
W. I. GILCHRIST

OFFICE WORK BY . . . . C. W. COX

CHECKED BY . . . . . D. M. FINLEY

INDEX 44-88

Revised August 1936, L.C.M.
Revised May 1938, W.D.B.

CSB-949-3
A1 OF A4

COUNTY SURVEYORS MAP Nº B-949
SHEET Nº 3 OF 3 SHEETS

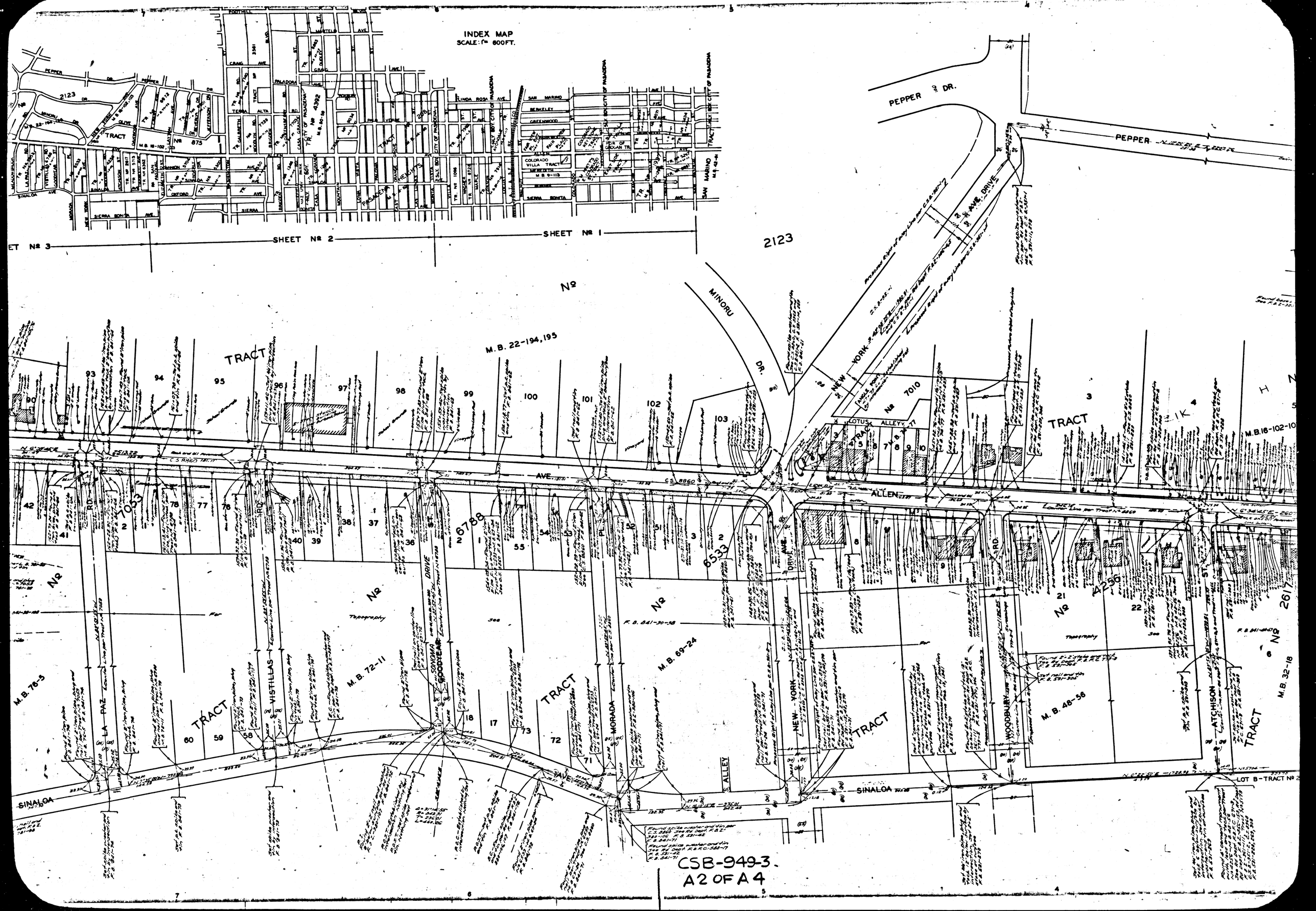
INDEX MAP
SCALE: 1" = 600 FT.
SHEET Nº 2
SHEET Nº 1
PEPPER DR.
PEPPER
MINORU DR.
NEW YORK AVE. DRIVE
LOTUS ALLEY
ALLEN AVE.
SINALOA AVE.
VISTILLAS
LA PAZ
SONOMA DRIVE
GOODYEAR
MORADA
NEW YORK
WOODBURY
ATCHISON
TRACT
M.B. 22-194,195
M.B. 16-102-10
M.B. 76-5
M.B. 72-11
M.B. 69-24
M.B. 48-56
M.B. 32-18
LOT B-TRACT Nº 2
CSB-949-3.
A2 OF A4

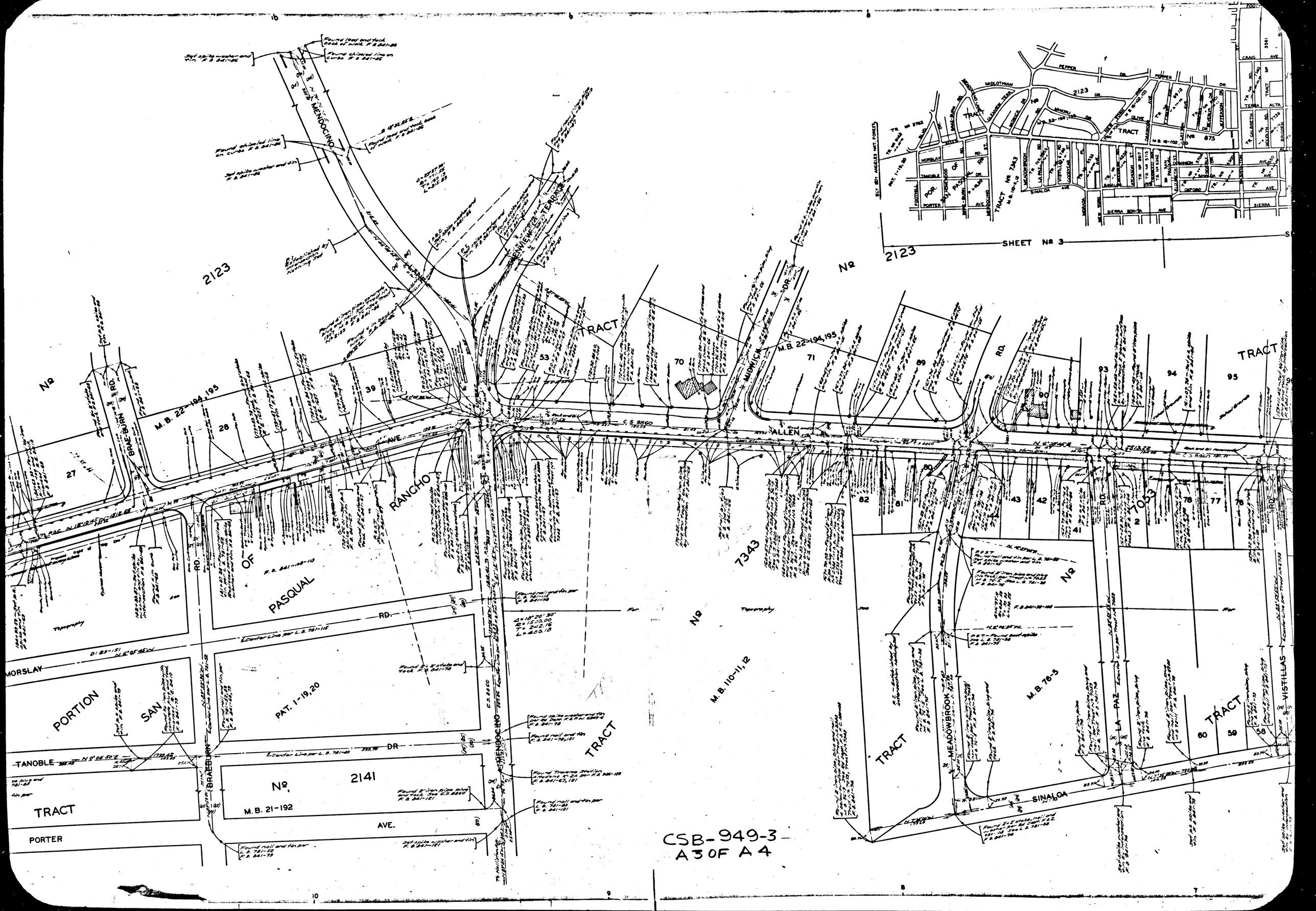
MENDOCINO
TERRACE
TRACT
2123
N2
M.B. 22-194,195
BRAEBURN
RD.
AVE.
RANCHO
OF
PASQUAL
RD.
Center Line per L.B. 781-115
MORSLAY
PORTION
SAN
PAT. 1-19,20
TANOBLE
DR
TRACT
PORTER
No.
2141
M.B. 21-192
AVE.
MENDOCINO
ST.
MIDWICK
DR.
ALLEN
M.B. 110-11,12
7343
TRACT
MEADOWBROOK
M.B. 76-5
LA PAZ
SINALOA
VISTILLAS
RD.
7053
TRACT
SHEET No 3
CSB-949-3
A3 OF A4

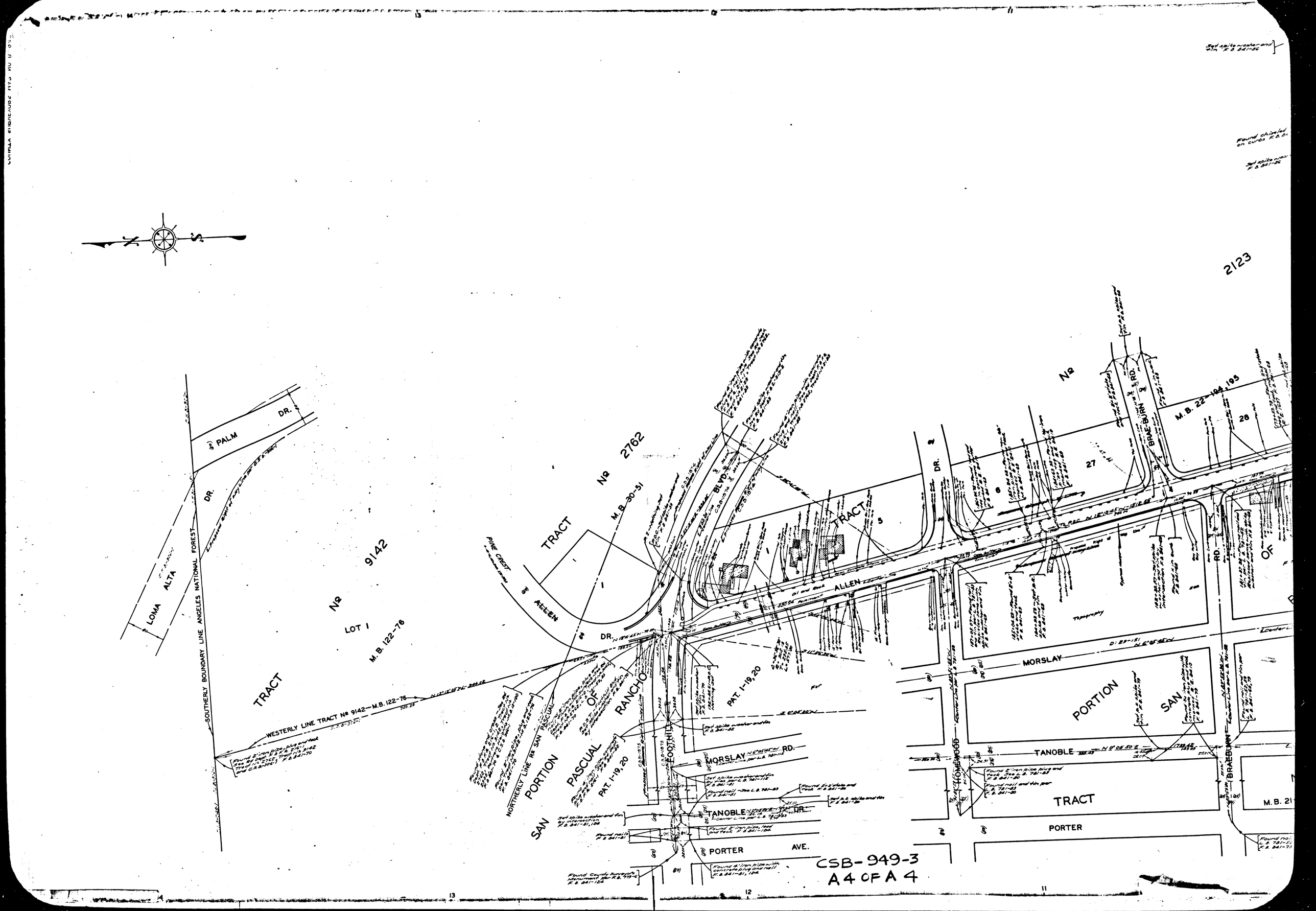

2123
TRACT Nº 9142
LOT 1
M.B. 122-76
TRACT Nº 2762
M.B. 30-51
PALM DR.
LOMA ALTA DR.
SOUTHERLY BOUNDARY LINE ANGELES NATIONAL FOREST
WESTERLY LINE TRACT Nº 9142—M.B. 122-76
PINE CREST
ALLEN DR.
NORTHERLY LINE Rº SAN PASCUAL
PORTION OF SAN PASCUAL RANCHO
PAT. 1-19, 20
FOOTHILL BLVD.
MORSLAY RD.
TANOBLE DR.
PORTER AVE.
HOMEWOOD
BRAEBURN RD.
M.B. 22-194, 195
M.B. 21
PORTION SAN
TRACT
PORTER
CSB-949-3
A4 OF A4