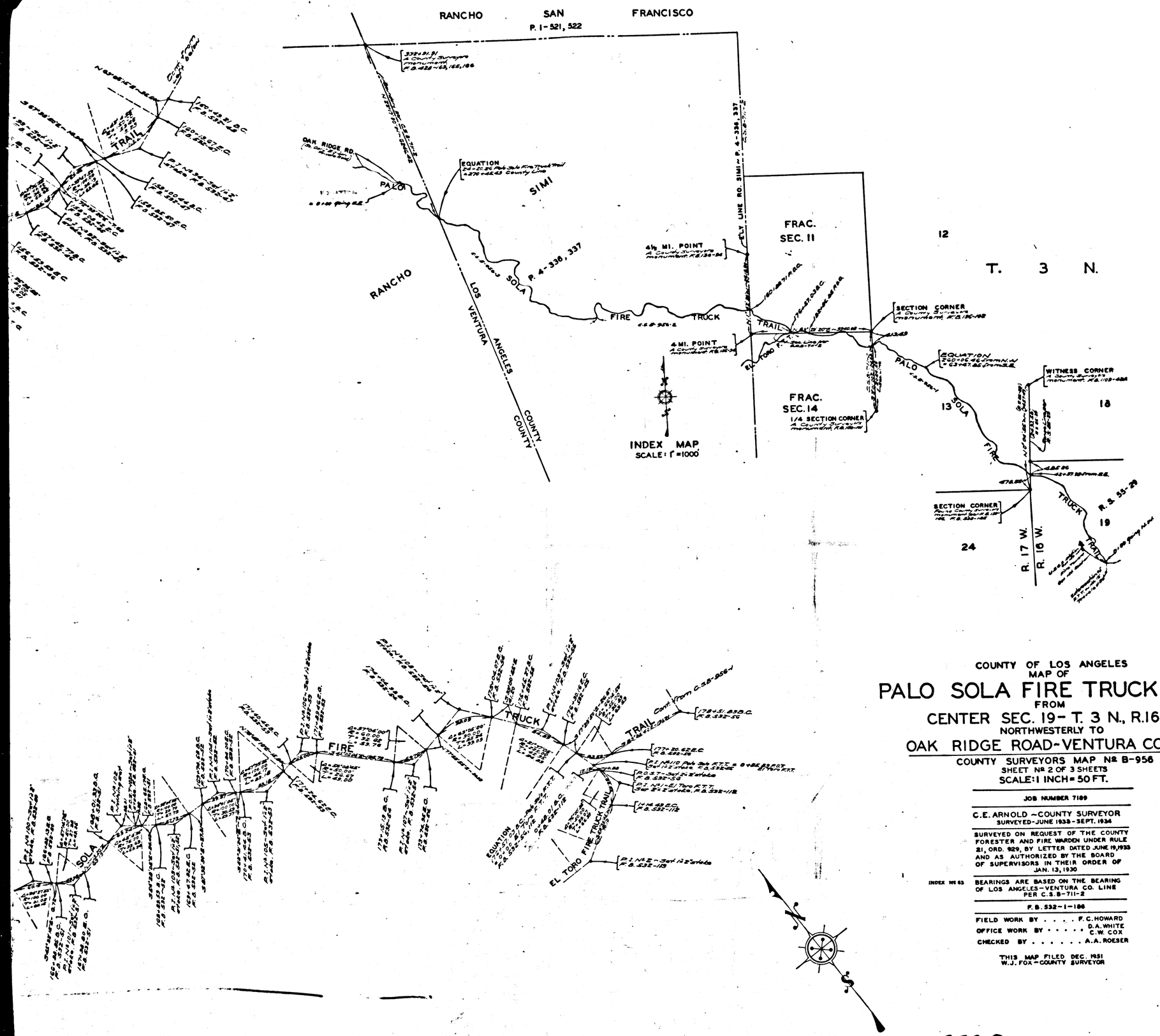

COUNTY OF LOS ANGELES
MAP OF

PALO SOLA FIRE TRUCK TRAIL

FROM

CENTER SEC. 19 - T. 3 N., R. 16 W.

NORTHWESTERLY TO

OAK RIDGE ROAD - VENTURA COUNTY

COUNTY SURVEYORS MAP Nº B-956
SHEET Nº 2 OF 3 SHEETS
SCALE: 1 INCH = 50 FT.

JOB NUMBER 7189

C.E. ARNOLD - COUNTY SURVEYOR
SURVEYED - JUNE 1933 - SEPT. 1934

SURVEYED ON REQUEST OF THE COUNTY FORESTER AND FIRE WARDEN UNDER RULE 21, ORD. 929, BY LETTER DATED JUNE 19, 1933 AND AS AUTHORIZED BY THE BOARD OF SUPERVISORS IN THEIR ORDER OF JAN. 13, 1930

INDEX Nº 63 BEARINGS ARE BASED ON THE BEARING OF LOS ANGELES - VENTURA CO. LINE PER C.S. B-711-2

F.B. 532-1-186

FIELD WORK BY . . . . F. C. HOWARD
OFFICE WORK BY . . . . . D. A. WHITE, C. W. COX
CHECKED BY . . . . . A. A. ROESER

THIS MAP FILED DEC. 1951
W. J. FOX - COUNTY SURVEYOR

CSB-956-2
A1 OF A3

COUNTY SURVEYORS MAP NO. B-956
SHEET NO. 2 OF 3 SHEETS

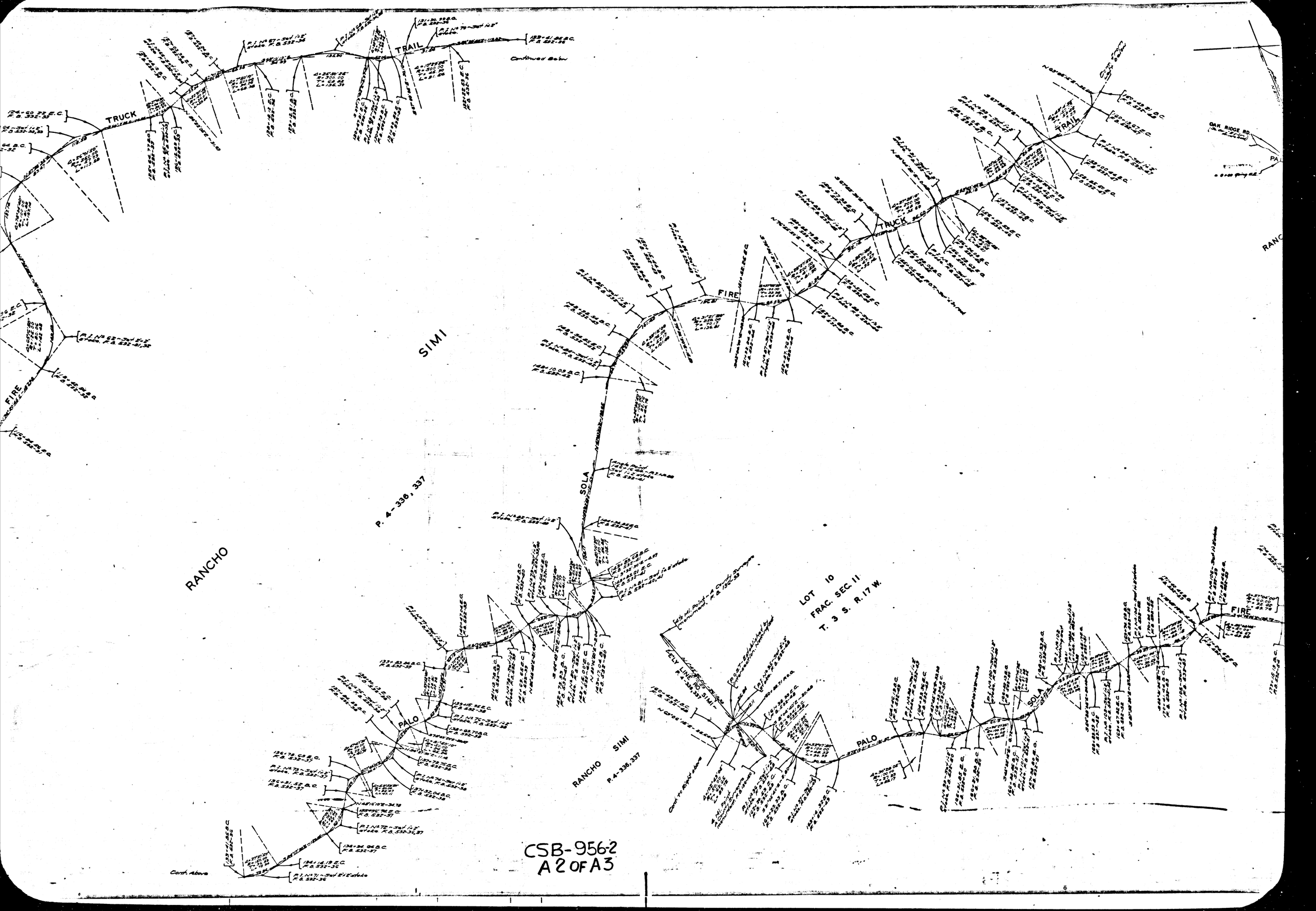

CSB-956-2
A 2 OF A 3

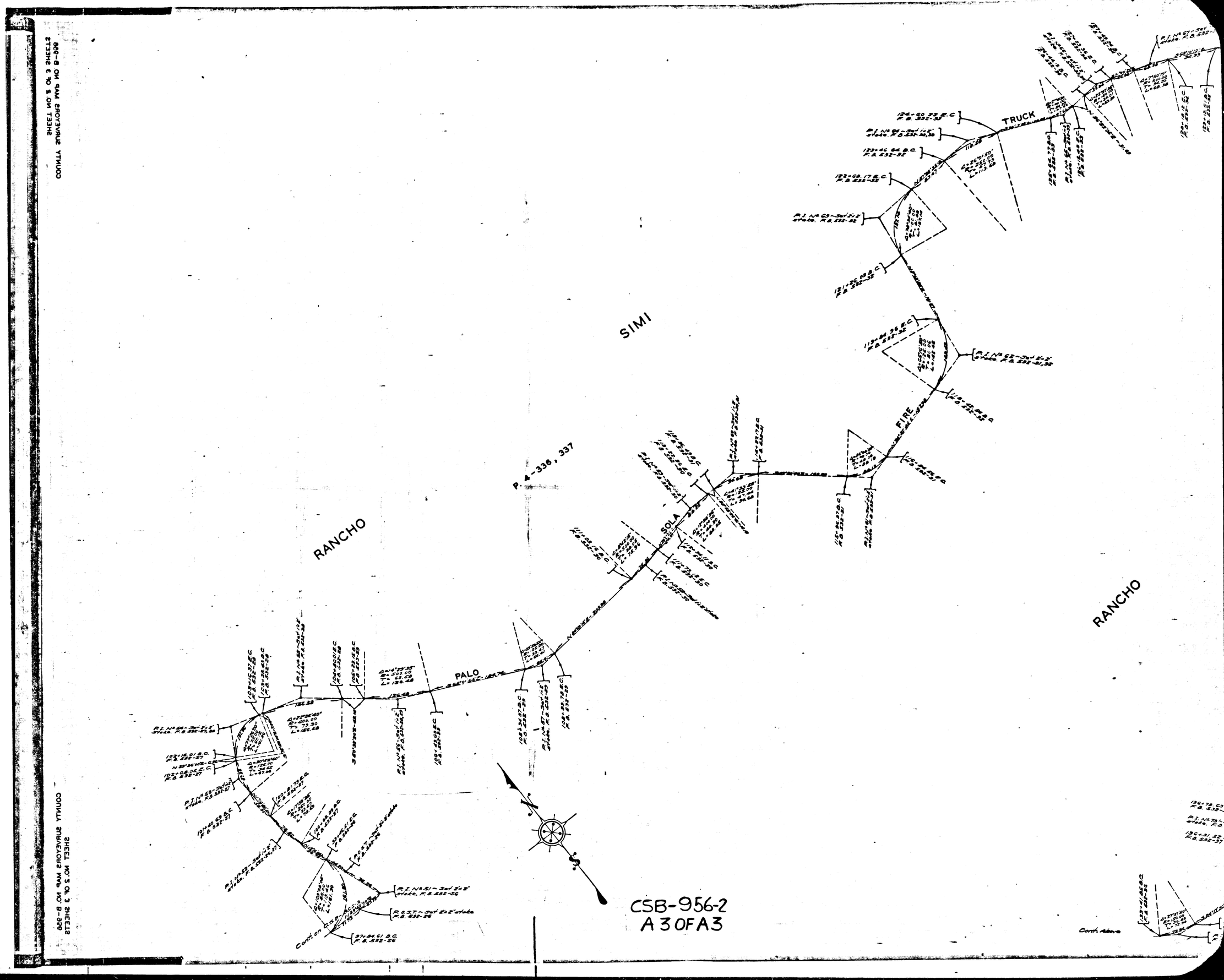

CSB-956-2
A 3 OF A 3