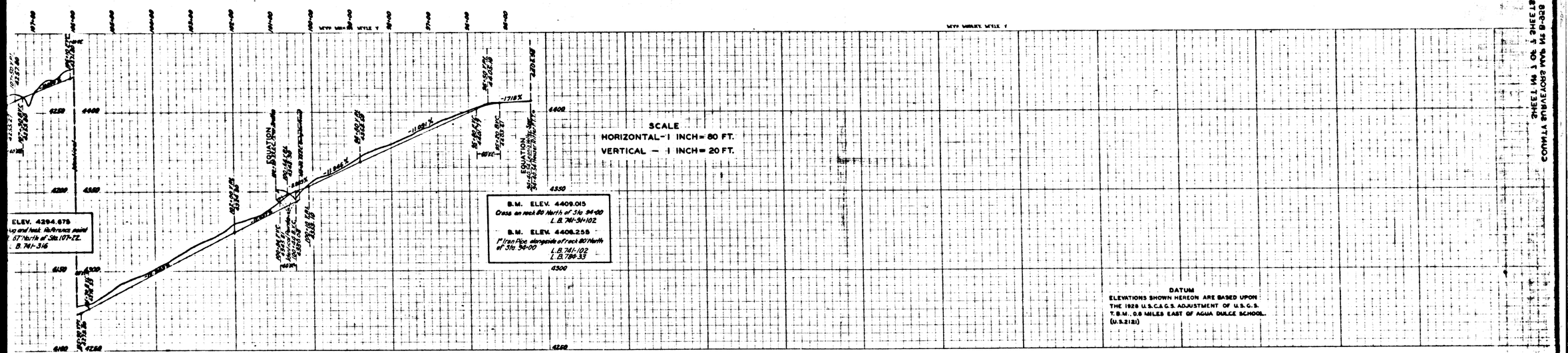

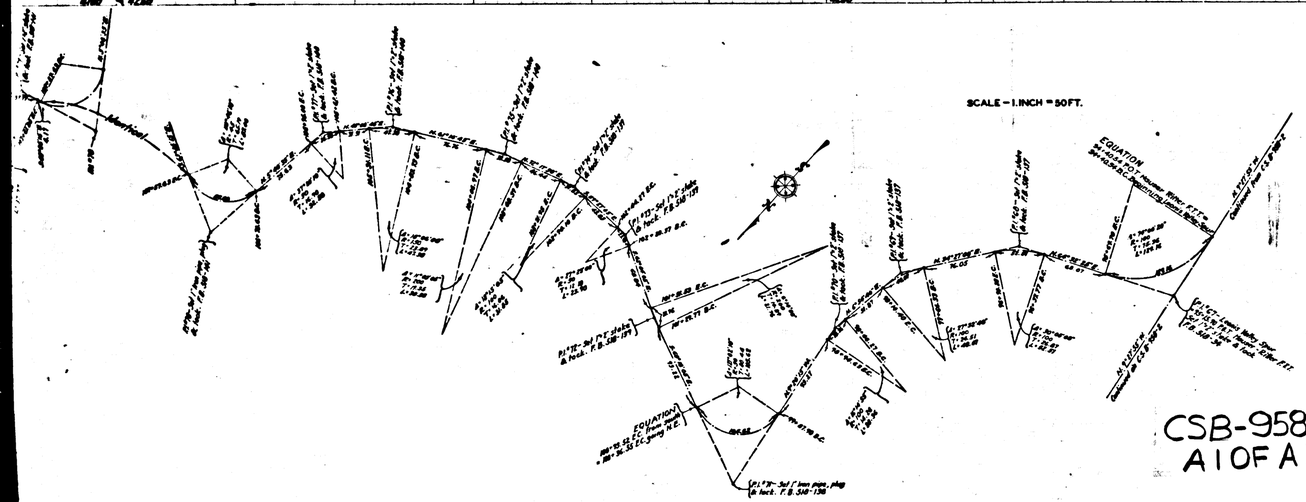

CSB-958-7
A1 OF A3

See Sheet 1 for Index Map

MAP AND PROFILE OF
(LEONIS VALLEY SPUR OF)

HAUSER RITTER FIRE TRUCK TRAIL

FROM
THE N. W. 1/4 OF SECTION 4. T. 5 N., R. 13 W., S. B. M.
TO
N. W. 1/4 OF SECTION 3. T. 5 N., R. 13 W., S. B. M.

COUNTY SURVEYORS MAP Nº B-958
SHEET 7 OF 7 SHEETS
SCALE — SEE PLAN AND PROFILE

JOB Nº 7175

ALFRED JONES-COUNTY SURVEYOR
SURVEYED JANUARY 1934 - JULY 1938

BEARINGS ARE BASED ON THE BEARING OF
THE WEST LINE OF SECTION 32, T. 6 N., R. 13 W.
PER C.S. B-745

F. B. 518-34, 135-148, 149-160 L.B. 741-88, 89, 309-328, 333-368

FIELD WORK BY..T.J.STEVENSON.
R.L.WILLEY
F.C.HOWARD
OFFICE WORK BY.....F.A.WOOD.
A.E.TIMMONS.
CHECKED BY.....A.H.DREW.
L.K.FREEMAN.
J.A.LYON.

INDEX 64

COUNTY SURVEYOR'S MAP Nº B-958
SHEET Nº 7 OF 7 SHEETS

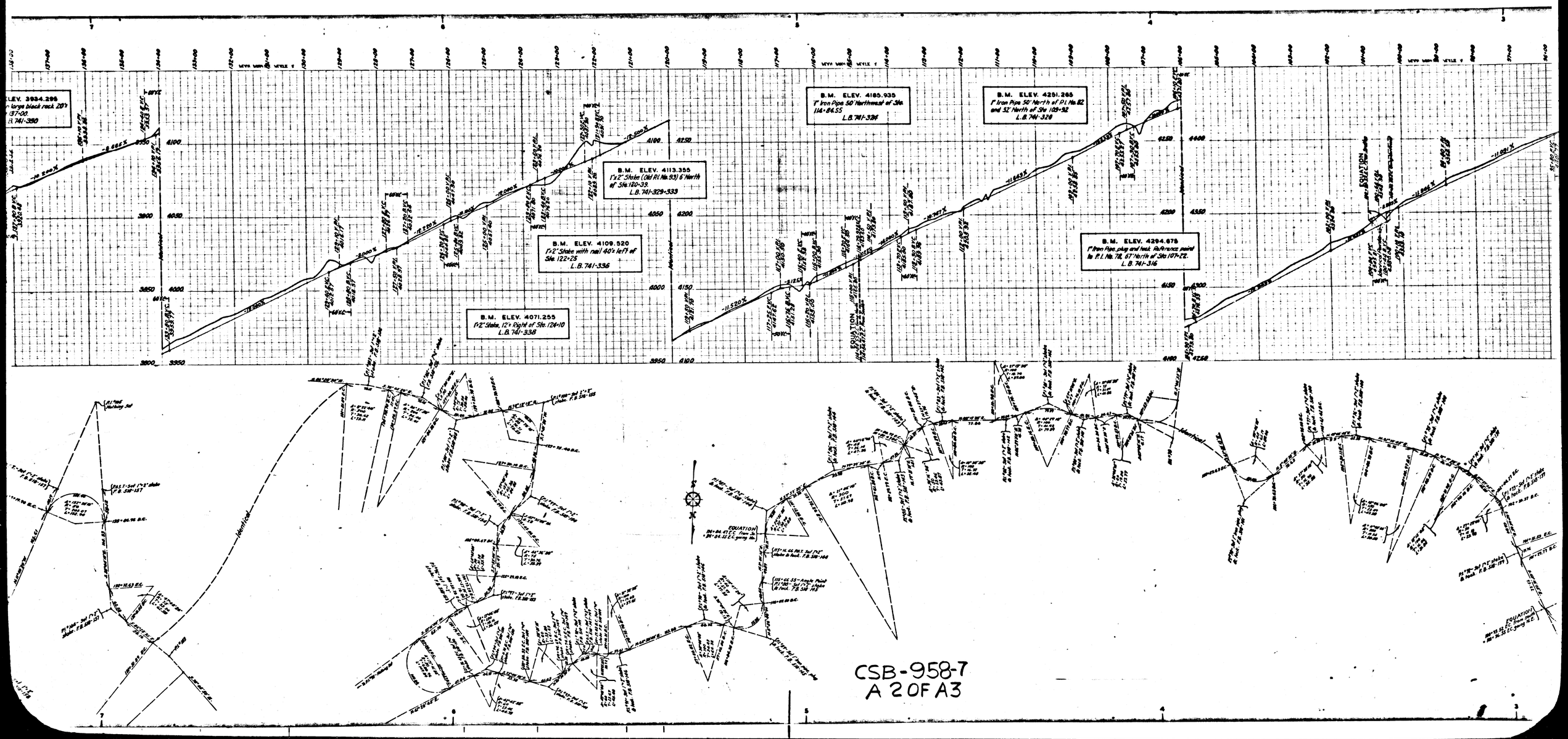

CSB-958-7
A 2 OF A3

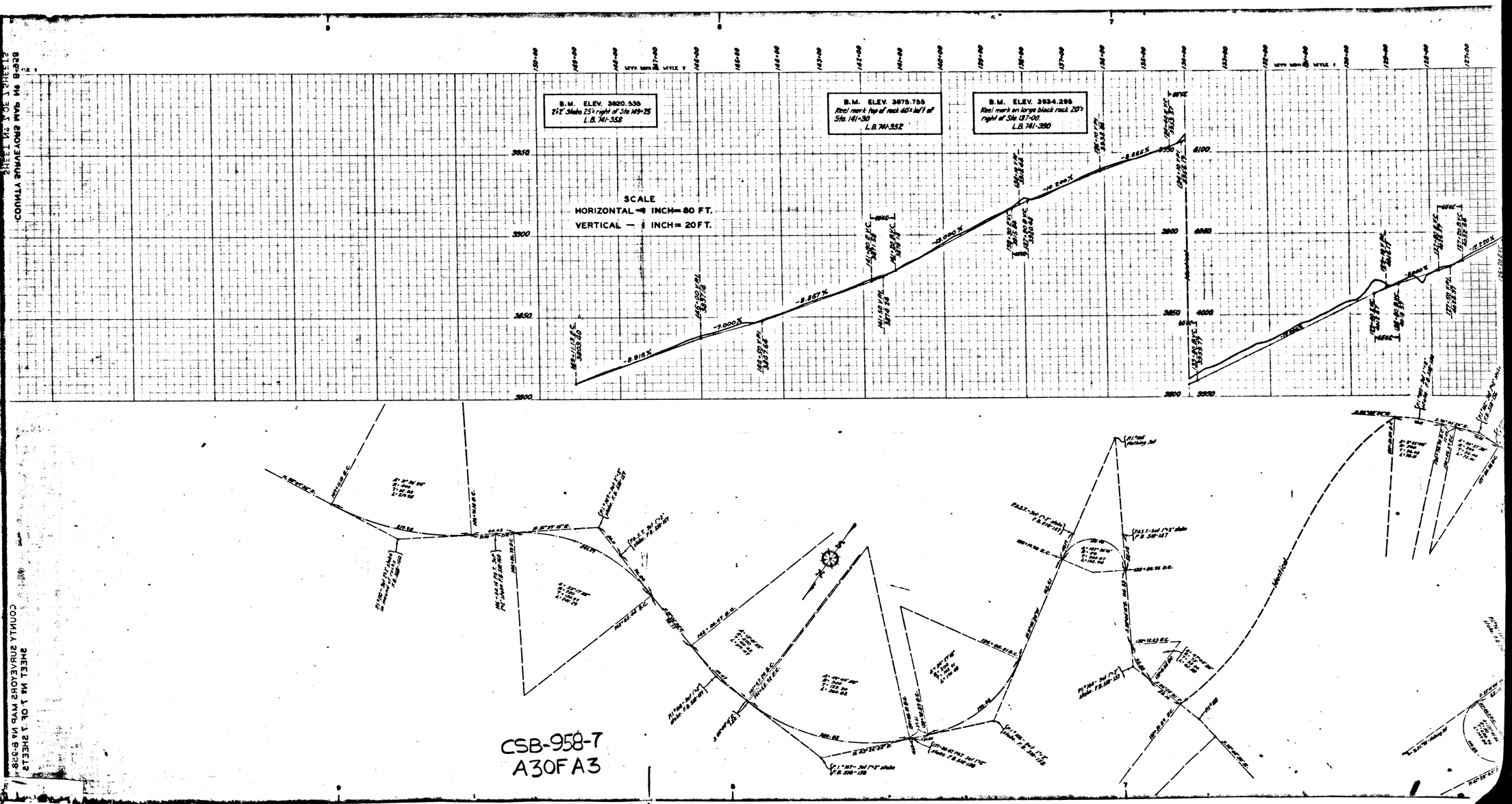
B.M. ELEV. 3820.535
2½" Stake 25'± right of Sta 149+25
L.B. 741-358
B.M. ELEV. 3875.755
Keel mark top of rock 40'± left of Sta. 141+30
L.B. 741-352
B.M. ELEV. 3934.295
Keel mark on large black rock 20'± right of Sta 137+00
L.B. 741-380
SCALE
HORIZONTAL — 1 INCH = 80 FT.
VERTICAL — 1 INCH = 20 FT.
CSB-958-7
A30F A3