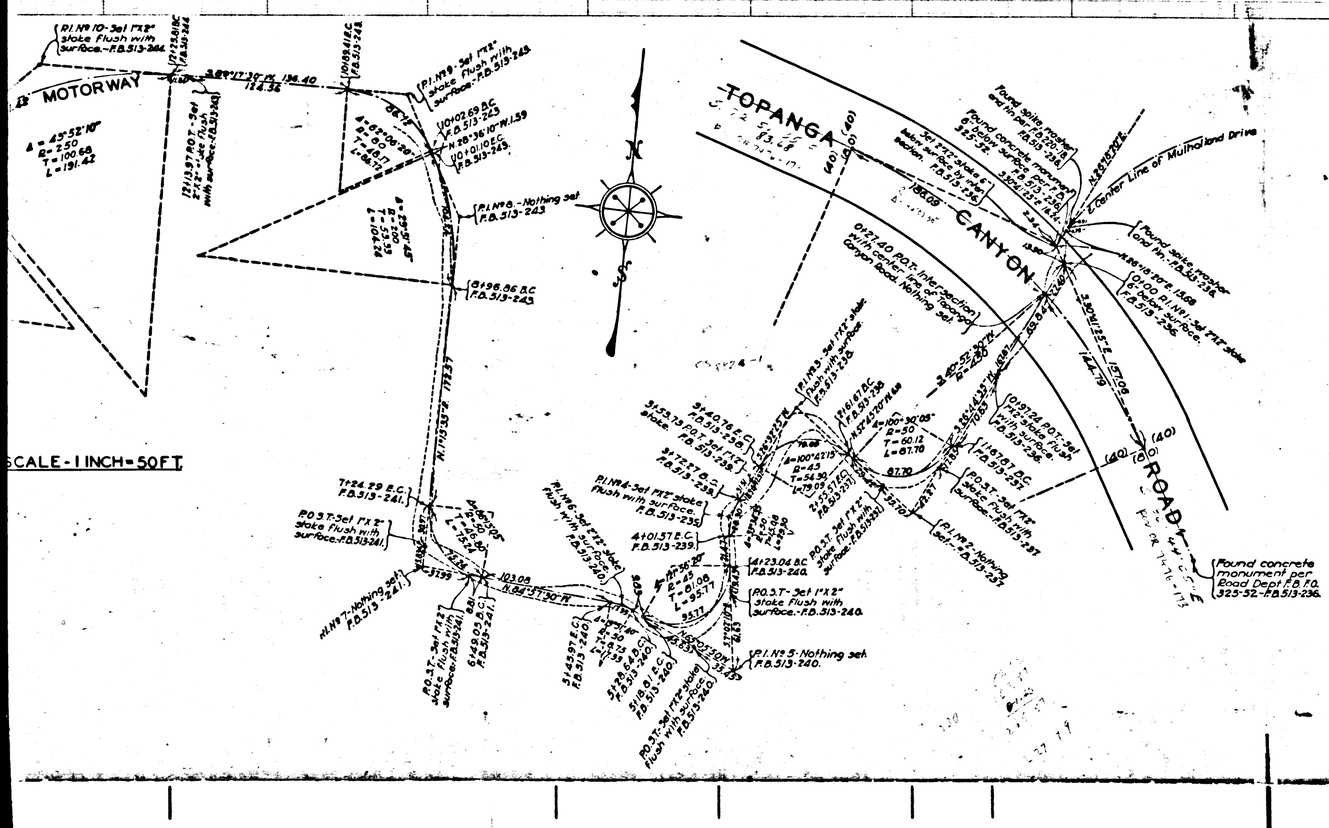

MAP AND PROFILE OF

TOPANGA SUMMIT MOTORWAY

FROM

TOPANGA CANYON ROAD

TO

OLD TOPANGA CANYON ROAD

COUNTY SURVEYORS MAP Nº B-963

SCALE — SEE PLAN AND PROFILE

JOB Nº 8014

J.E. ROCKHOLD - COUNTY SURVEYOR

SURVEYED - NOVEMBER. 1933.

SURVEYED AT THE REQUEST OF THE COUNTY FORESTER PER LETTER DATED NOVEMBER. 1933.

BEARINGS ARE BASED ON THE BEARING OF MULHOLLAND DRIVE PER C.S. 8824-1.

F.B. 513 - 235-256 - L.B. 731 - 125-133.

FIELD WORK BY L.S. HAMMOND.
OFFICE WORK BY D.A. WHITE.
CHECKED BY A.H. DREW.

INDEX 60

CSB-963
- A1 OF A3

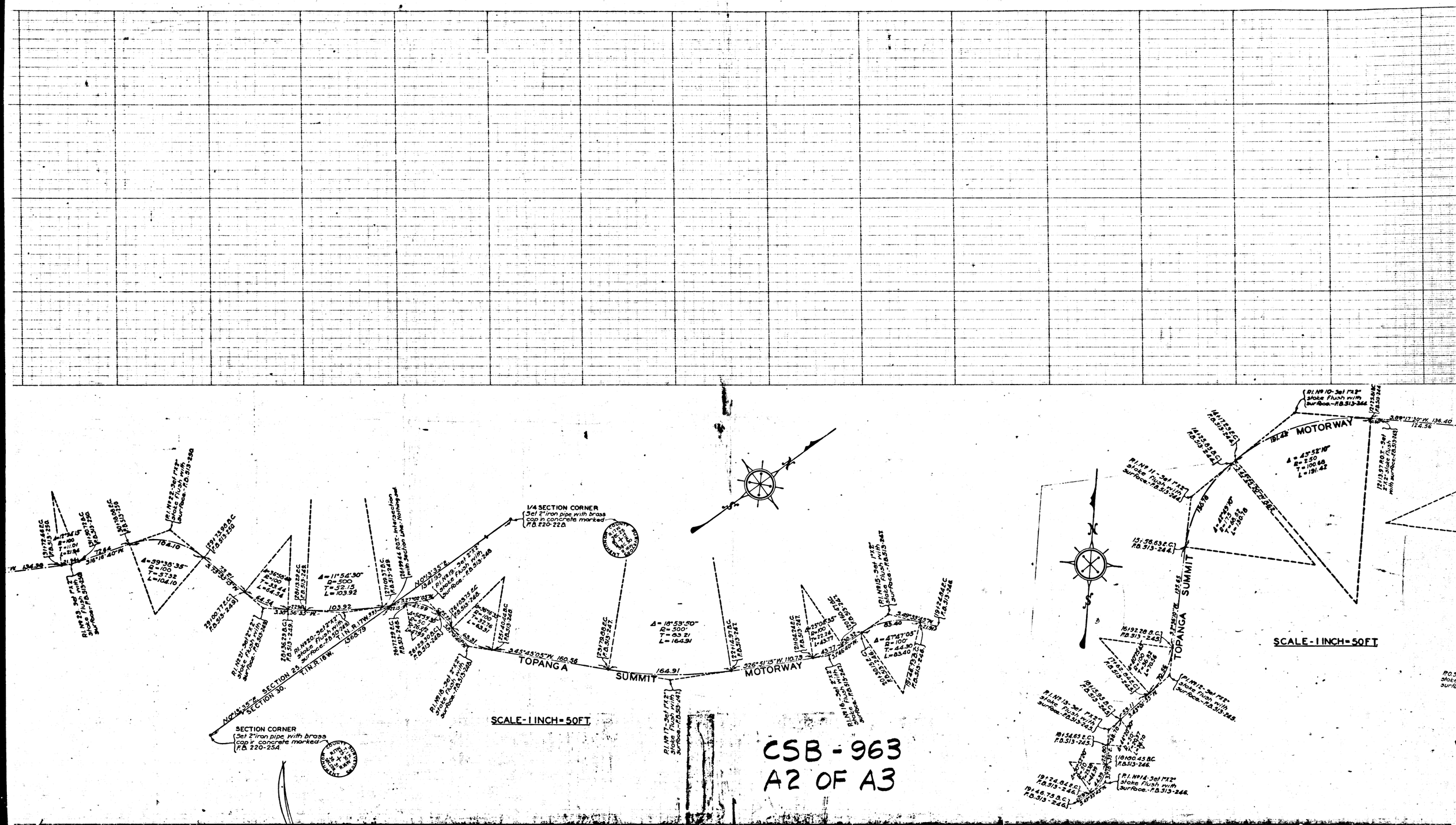

1/4 SECTION CORNER
Set 2" iron pipe with brass cap in concrete marked F.B. 220-22B.
SECTION CORNER
Set 2" iron pipe with brass cap in concrete marked F.B. 220-25A.
TOPANGA SUMMIT MOTORWAY
SCALE-1 INCH=50FT.
SCALE-1 INCH=50FT.
CSB-963
A2 OF A3

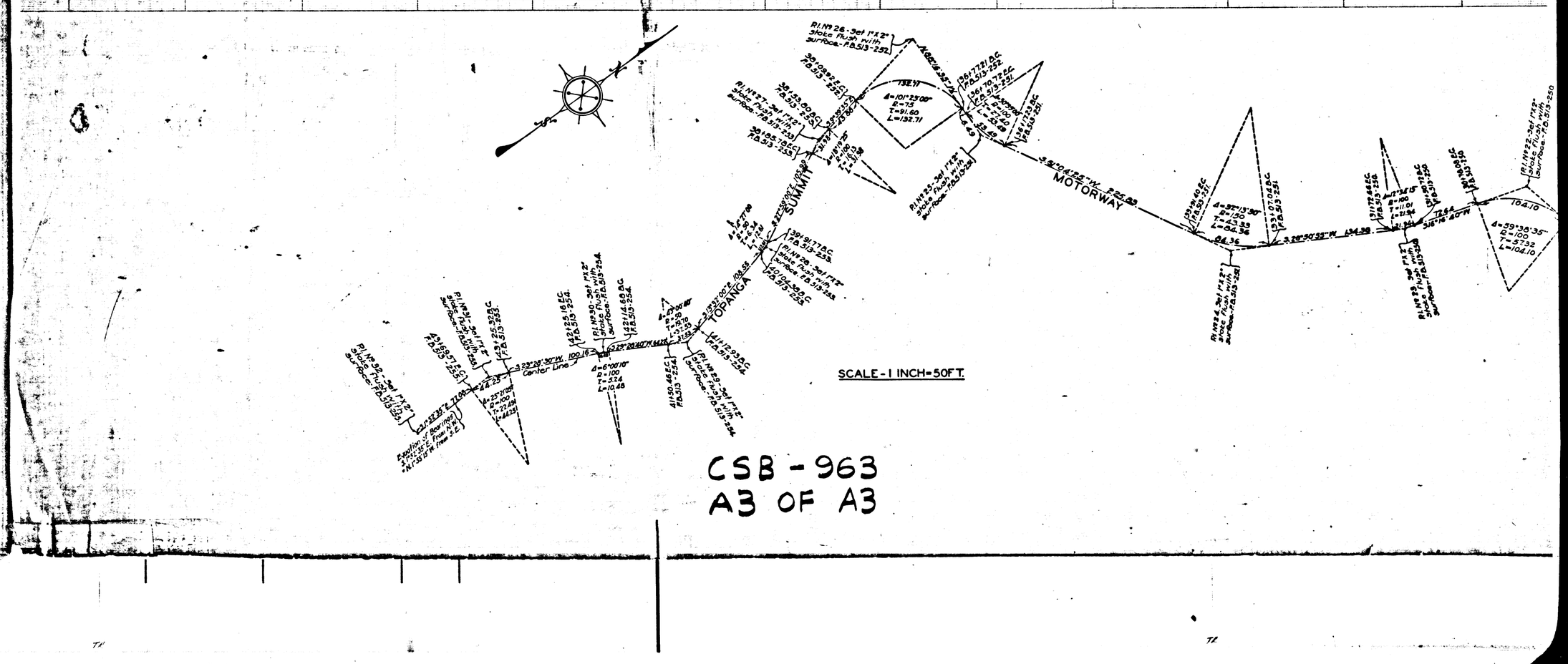

CSB - 963
A3 OF A3