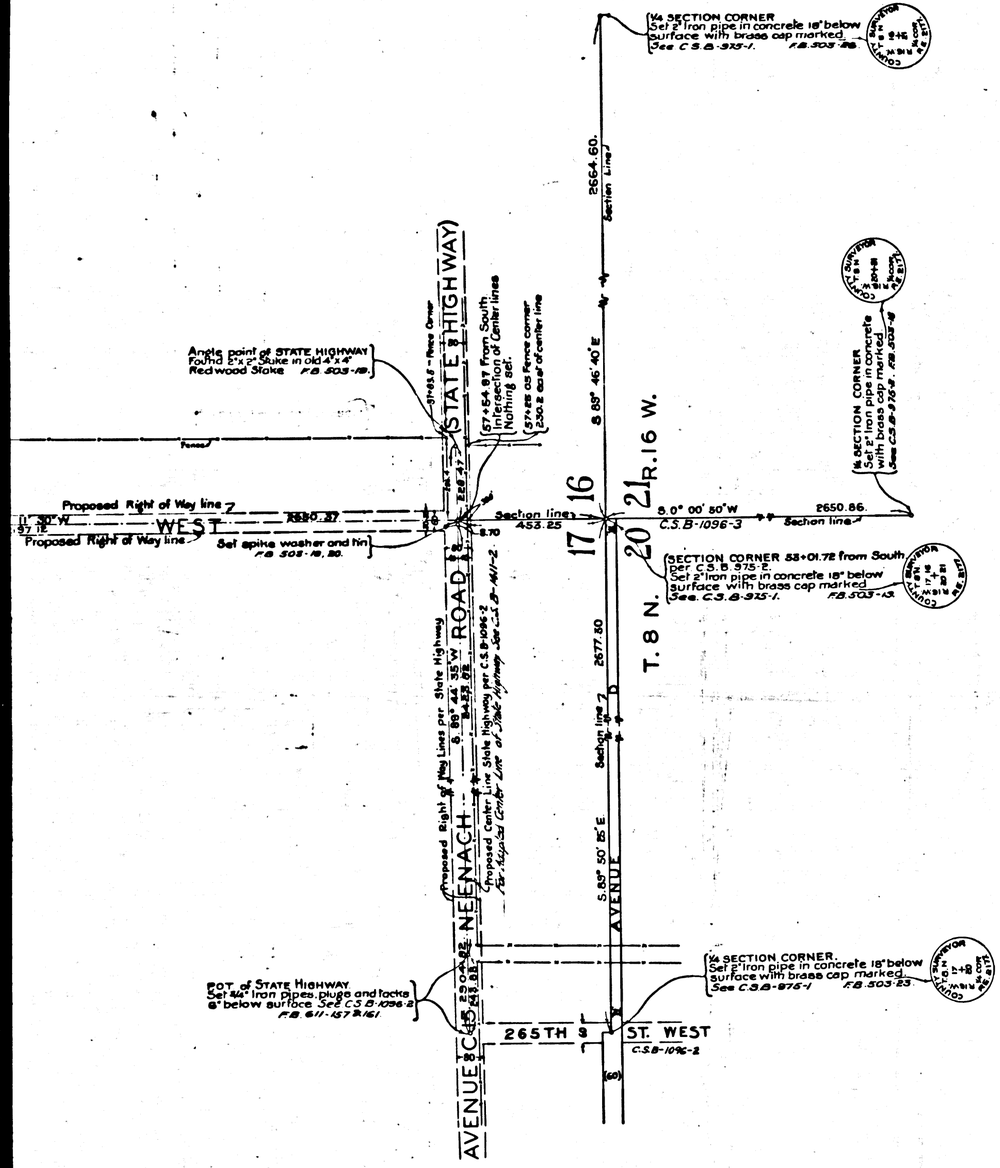

MAP OF

260TH. STREET WEST

FROM

AVENUE C15-NEENACH ROAD (STATE HIGHWAY)

TO

THE CORNER OF SECTIONS 4-5-8 & 9, T 8N.-R 16W. S.B.M.

COUNTY SURVEYORS MAP Nº B-972.

SCALE - 1 INCH = 200 FT.

JOB NUMBER 7162

ALFRED JONES - COUNTY SURVEYOR

SURVEYED - SEPT. 1932 - SEPT. 1935.

BEARINGS ARE BASED ON THE BEARING OF SECTION LINES AS SHOWN ON C.S.B-975-1.

F.B. 503 - 19-22.

FIELD WORK BY.....J. D. BOYER.
E. A. ROSECRANS.
OFFICE WORK BY...H.U.M. HIGGINS.
K.R.Mc PHERSON.
W.H. BLACKMER.
CHECKED BY....K.R.Mc PHERSON.

INDEX 73

FOR BLUE PRINTING
WIDTH OF MAP = 24 INCHES
AREA/FOOT LENGTH = 2 "
TOTAL AREA OF MAP = 15 "

CSB-972
A1 OF A3

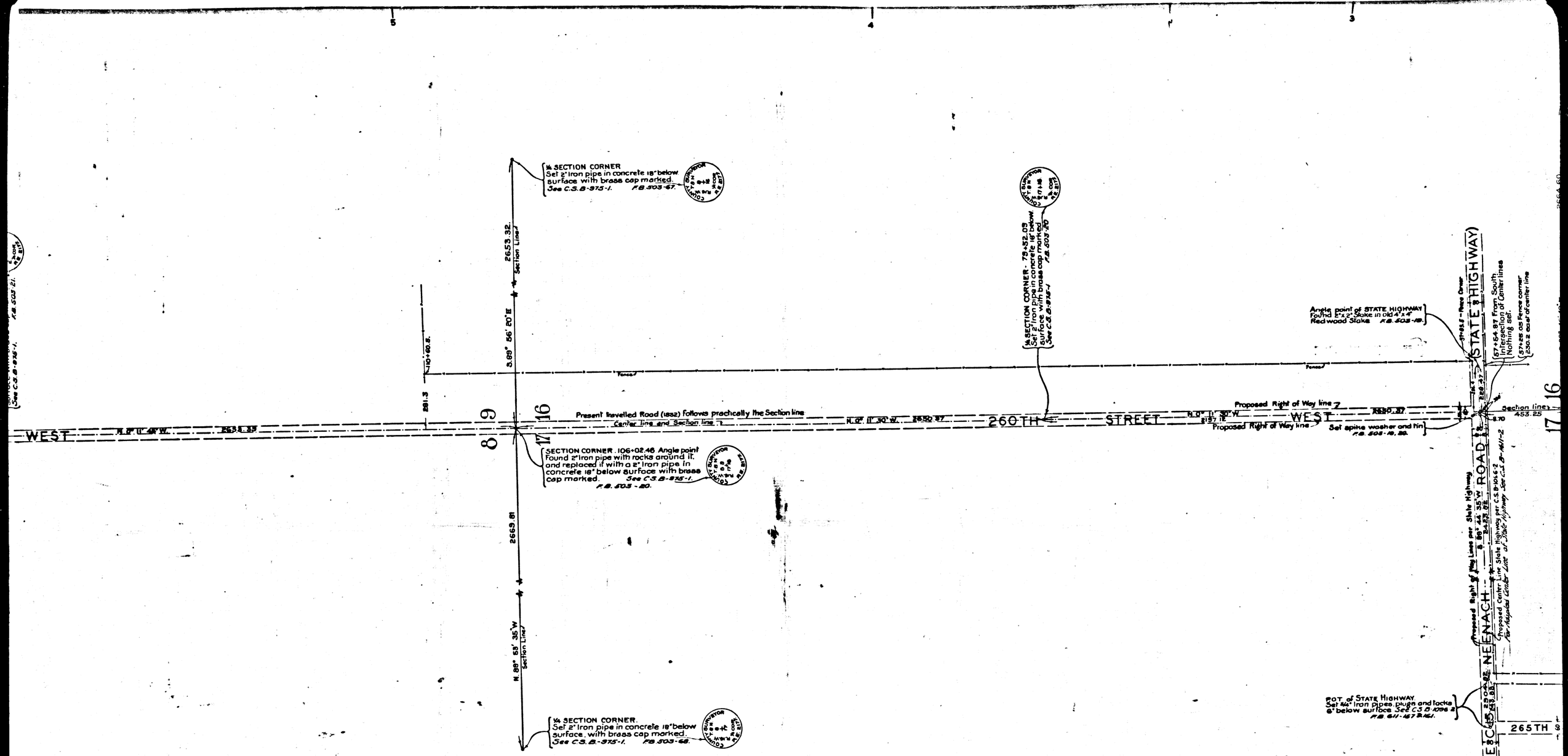

CSB-972
A2 OF A3

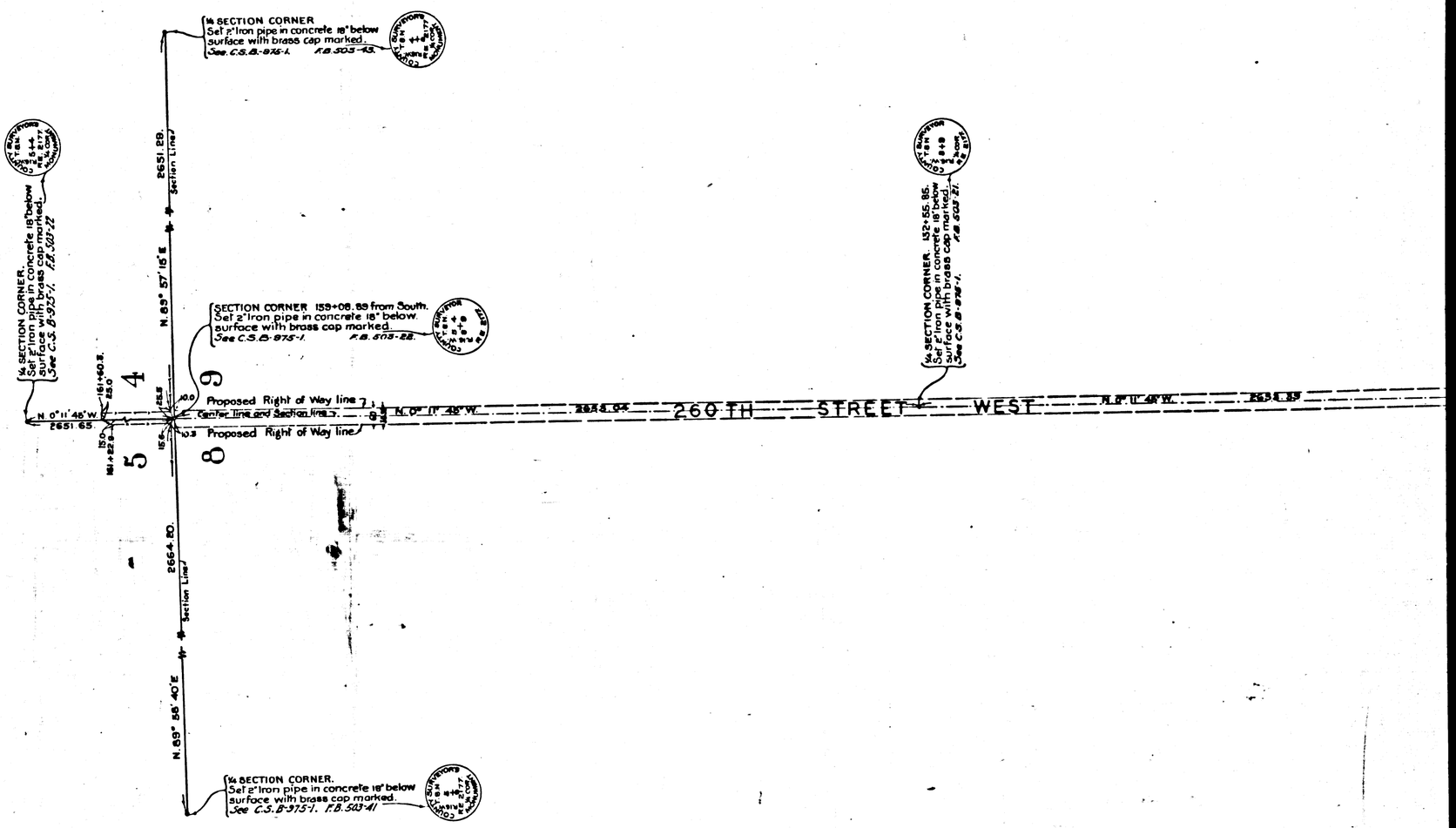

CSB-972
A3 OF A3