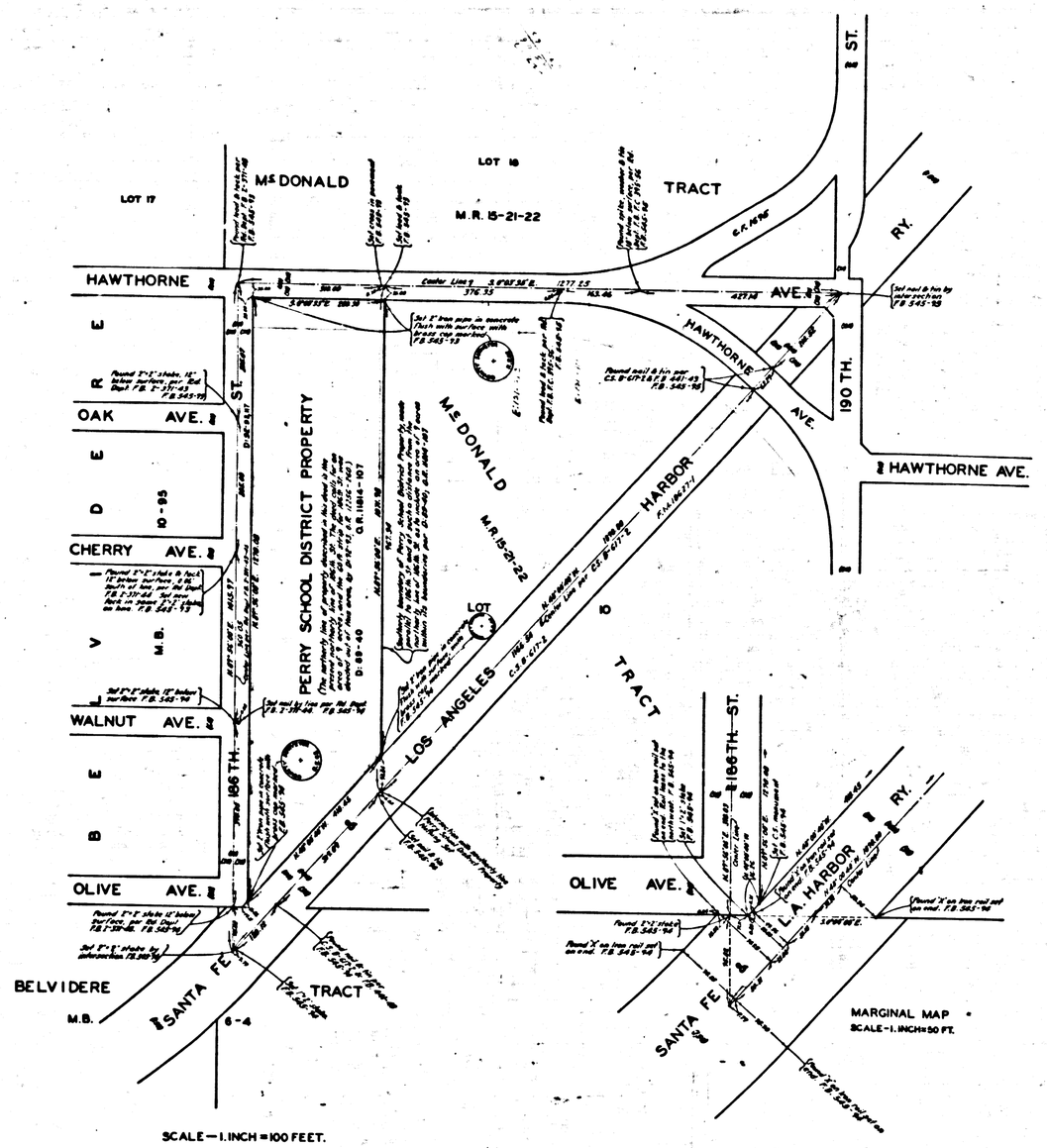

MAP OF

PERRY SCHOOL DISTRICT LOT

BEING A

PORTION OF LOT 10, McDONALD TRACT

M.R. 15-21-22

COUNTY SURVEYORS MAP No B-978.

SCALES — AS SHOWN.

JOB NUMBER 8081.

J.E. ROCKHOLD - COUNTY SURVEYOR

SURVEYED - NOVEMBER 1934.

SURVEYED UNDER INSTRUCTIONS OF THE BOARD OF SUPERVISORS PER ORDER DATED OCTOBER 22, 1934.

BEARINGS ARE BASED ON THE BEARING OF SANTA FE & LOS ANGELES HARBOR RAILWAY PER C.S. B-617-2.

INDEX 25

F.B. 545-91-95.

FIELD WORK BY..... L.D. MOORE.

OFFICE WORK BY... K.R. McPHERSON.

F.A. WOOD.

CHECKED BY..... W.H. BLACKMER.

Note:- "El Nido School" is the name selected for the school to be erected on this site per letter 2-11-35 from Clerk Perry School Dist.

CSB-978

A1 OF A2

COUNTY SURVEYORS MAP No B-978

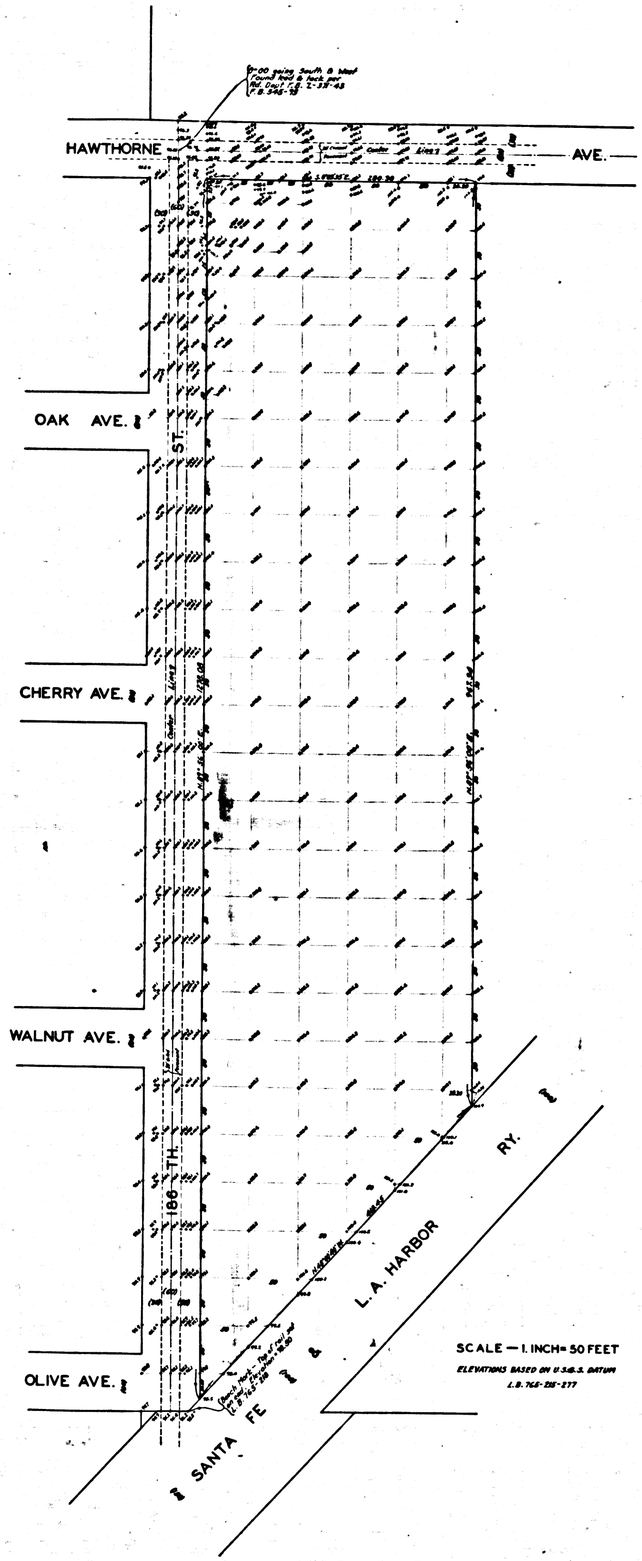

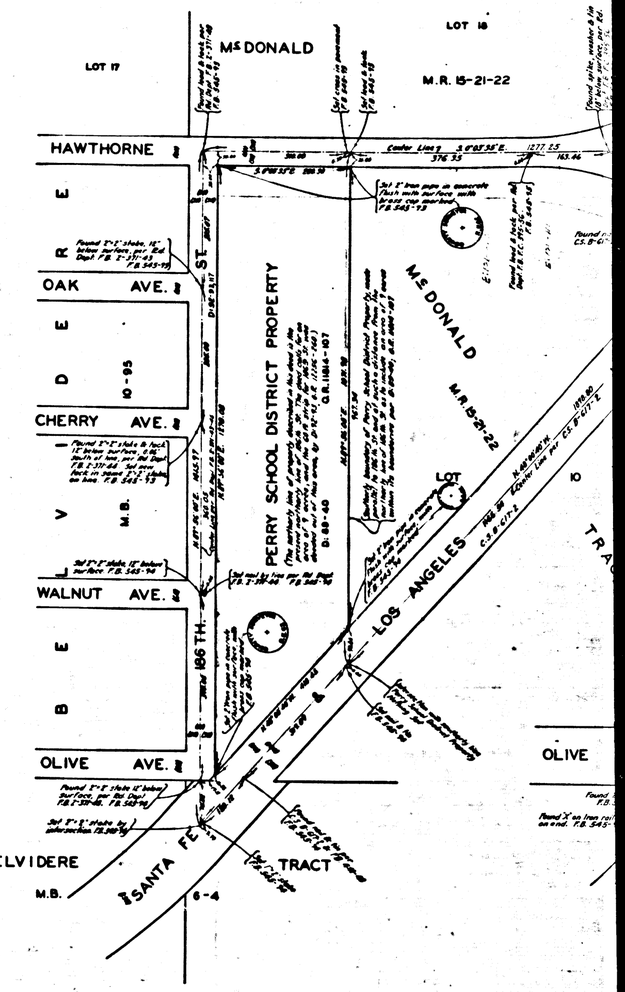

CSB-978
A2 OF A2