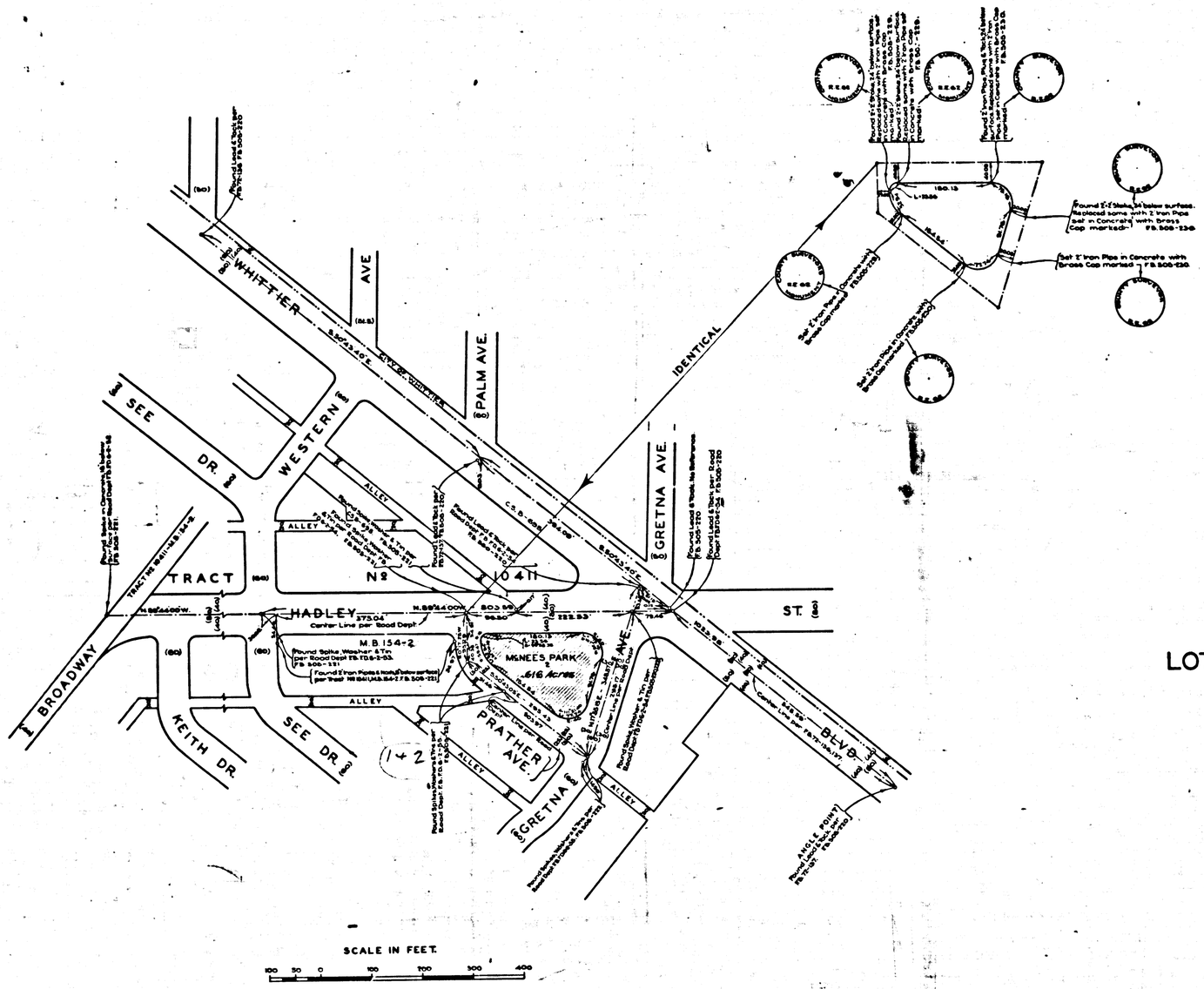

MAP OF

McNEES PARK

BEING

LOT 2 ~ TRACT Nº 10411 ~ M.B. 154 ~ 2.

1+2

COUNTY SURVEYORS MAP Nº B-990.

SCALE AS SHOWN

JOB NUMBER 8028

J.E. ROCKHOLD ~ COUNTY SURVEYOR
SURVEYED JANUARY, 1934.

BEARINGS ARE BASED ON THE BEARING OF WHITTIER BLVD. PER C.S. B-698.

F.B. 505-219-230.

FIELD WORK BY E.A. ROSECRANS
OFFICE WORK BY R.W. McALLISTER
CHECKED BY . . . . A.A. ROESER
INDEX 37

Acreage added 10-30-53 C.E.D.

Name established by Board Order - Min. Bk. 409-107 See E: 158-298

CSB-990
A1 OF A2

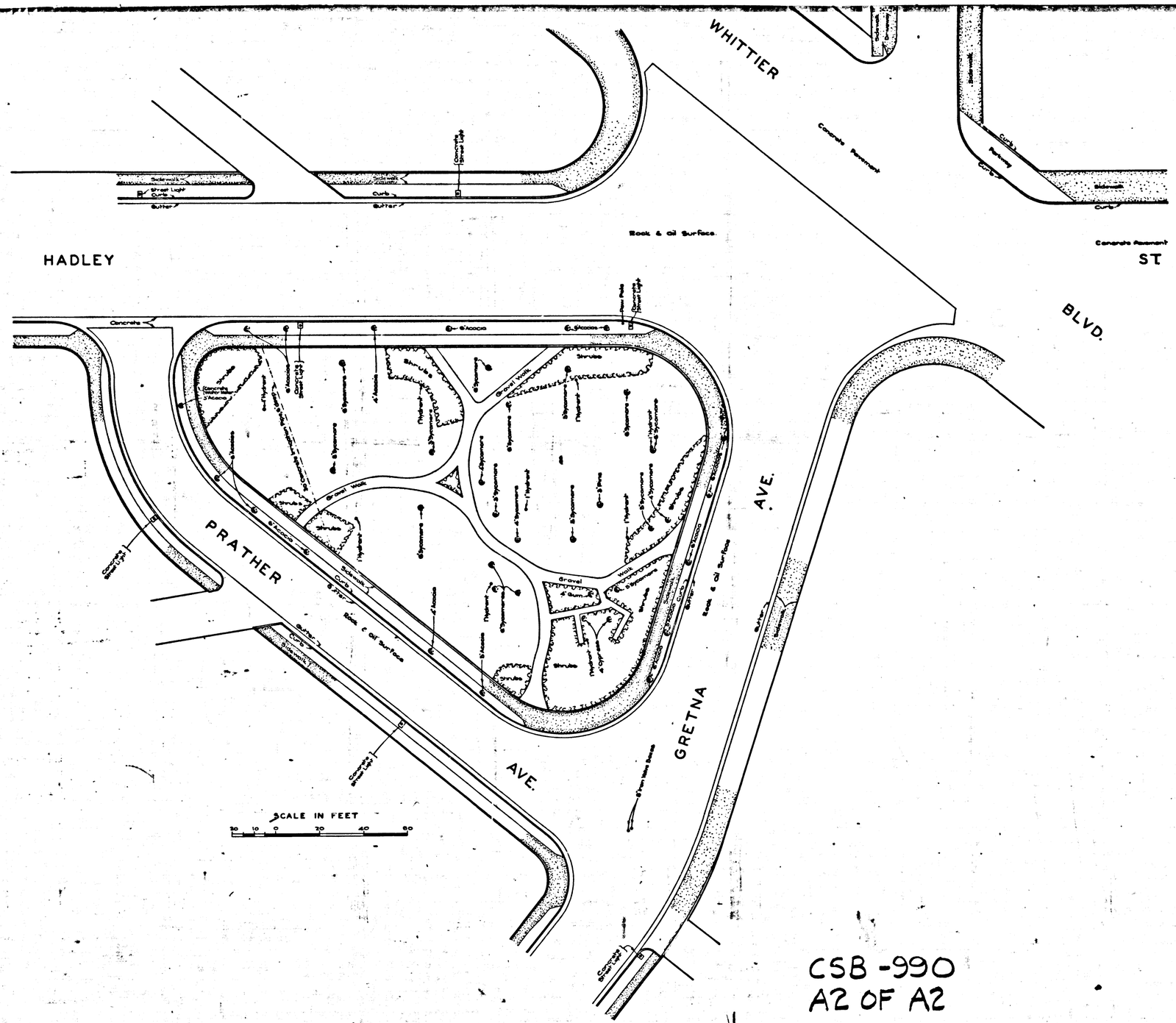

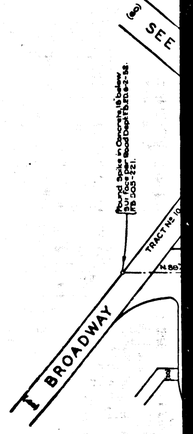

CSB-990
A2 OF A2