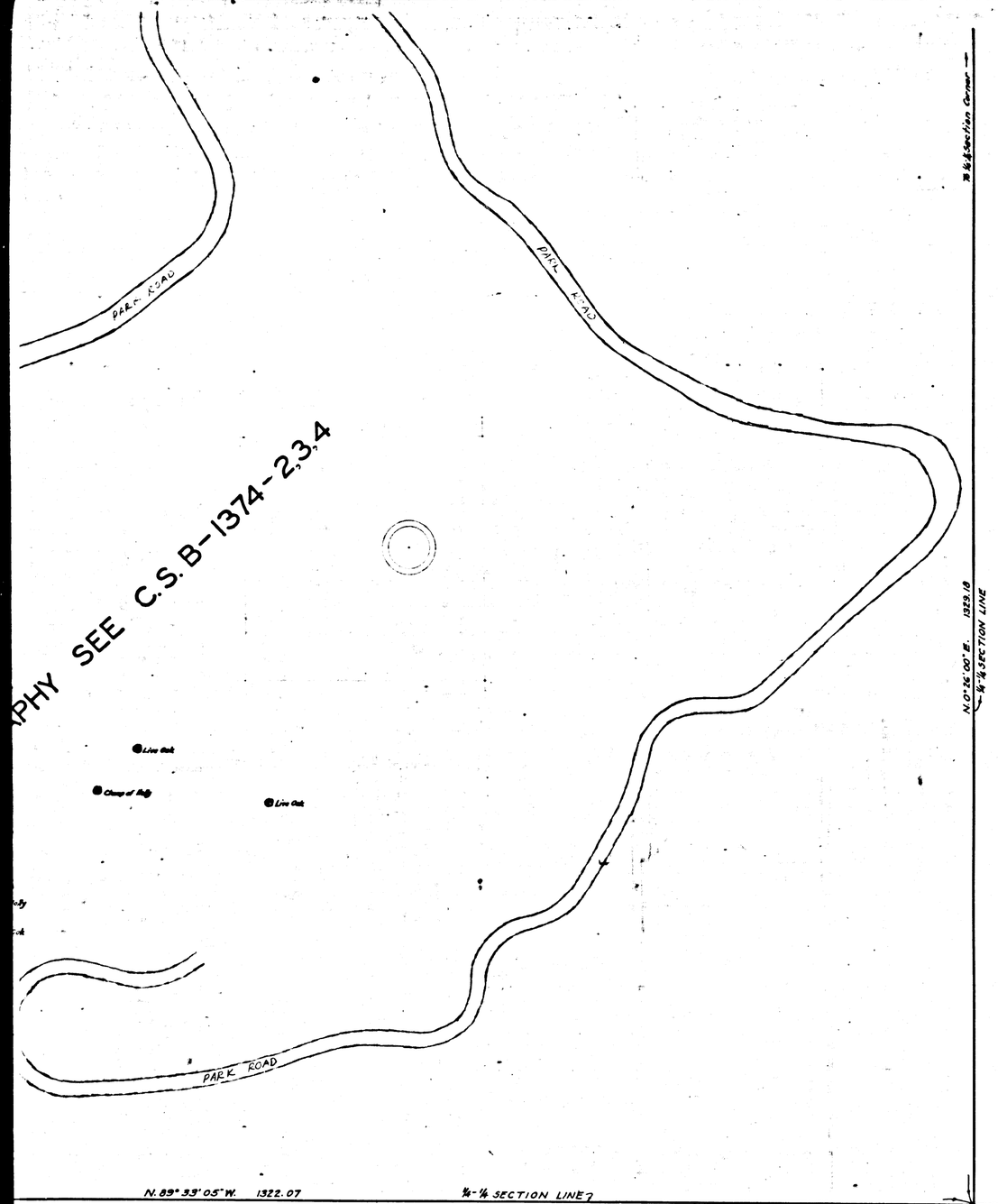

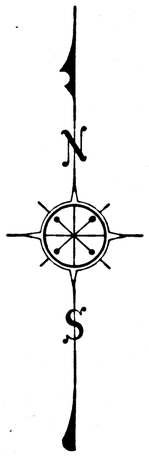

TOPOGRAPHIC MAP OF

VAL VERDE PARK

BEING A PORTION OF THE

SOUTH HALF SECTION 9-T.4N.-R.17W. S.B.M.

COUNTY SURVEYORS MAP Nº B-991.

SHEET NO. 2 OF 5 SHEETS

SCALE-AS SHOWN

JOB NUMBER 7918.

J.E.ROCKHOLD-COUNTY SURVEYOR.
SURVEYED-JANUARY 1934.

BEARINGS ARE BASED ON THE BEARING OF SOUTH LINE TRACT NO.5317-M.B.108-5.

PLANE TABLE SURVEY

FIELD WORK BY....F.C.HOWARD.
OFFICE WORK BY....W.J.LUCAS.
F.A.WOOD.
CHECKED BY....K.R.McPHERSON

NOTE-FOR PROPERTY LINE SURVEY SEE C.S.B-325

SCALE IN FEET

NOTE-THIS MAP SUPERSEDED BY C.S.B-1374-2,3,4

CSB-991-2
A1 OF A2

COUNTY SURVEYORS MAP NO. B-991
SHEET Nº 5 OF 5 SHEETS

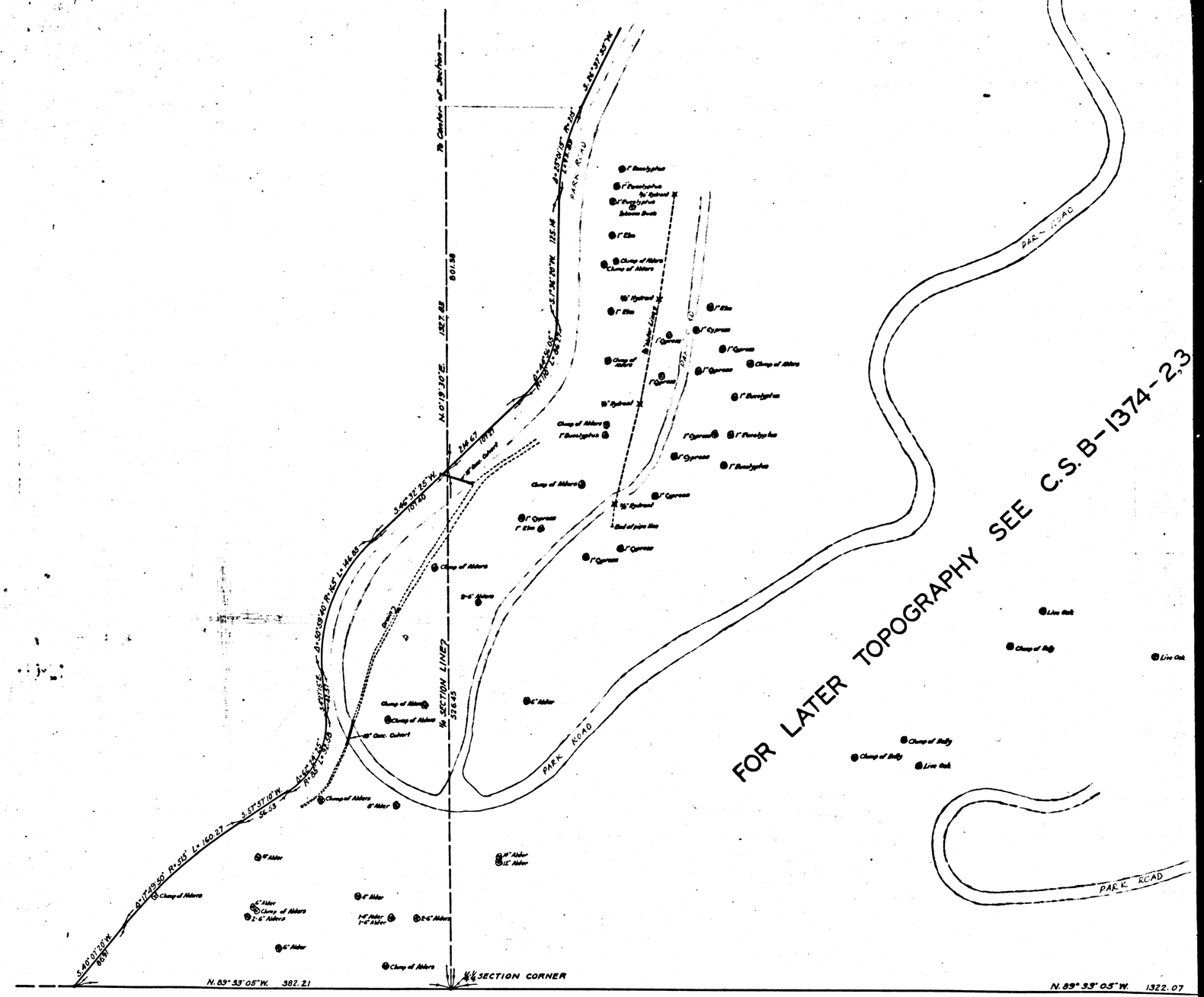

CSB-991-2
A2 OF A2

COUNTY SURVEYOR'S MAP NO. B-991
SHEET No 2 OF 2 SHEETS