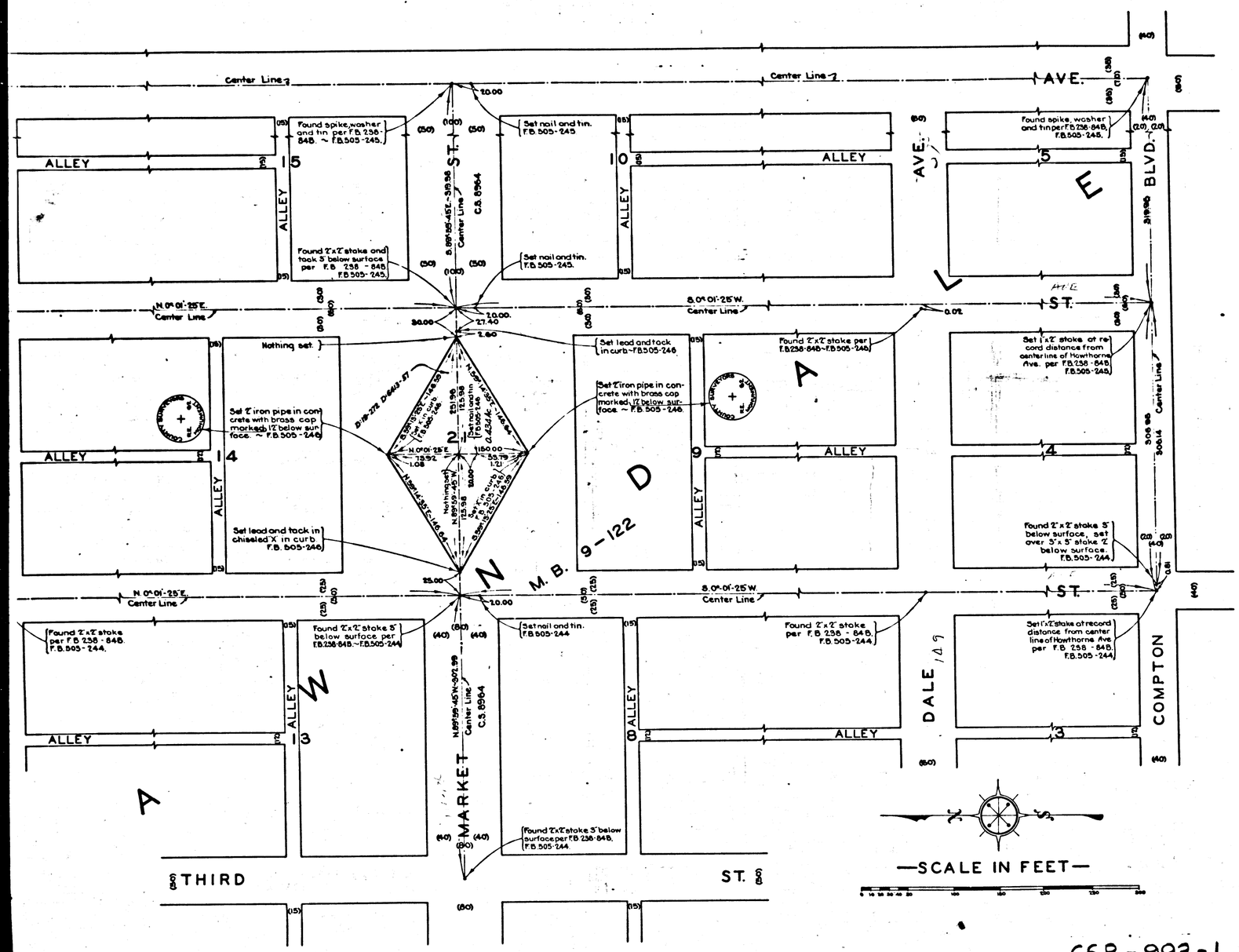

MAP OF

LAWNDALE PARK

BEING

BLOCK 21, LAWNDALE-M.B.9-122

COUNTY SURVEYORS MAP Nº B-993

SHEET 1 OF 2 SHEETS

SCALE AS SHOWN

JOB NUMBER 8035

J.E. ROCKHOLD - COUNTY SURVEYOR

SURVEYED - JANUARY 1934

BEARINGS ARE BASED ON THE BEARING OF MARKET STREET AS SHOWN ON C.S.8964

F.B.505-243-248

FIELD WORK BY.....L.D.MOORE
OFFICE WORK BY.....J.H.RICE
CHECKED BY.....A.H.DREW

INDEX 23

Acreage Added 10-30-53 C.E.D.

Name established by Board Order - Min. Bk. 403-67 E:158-297

CSB-993-1
A1 OF A2

FIRST STREET

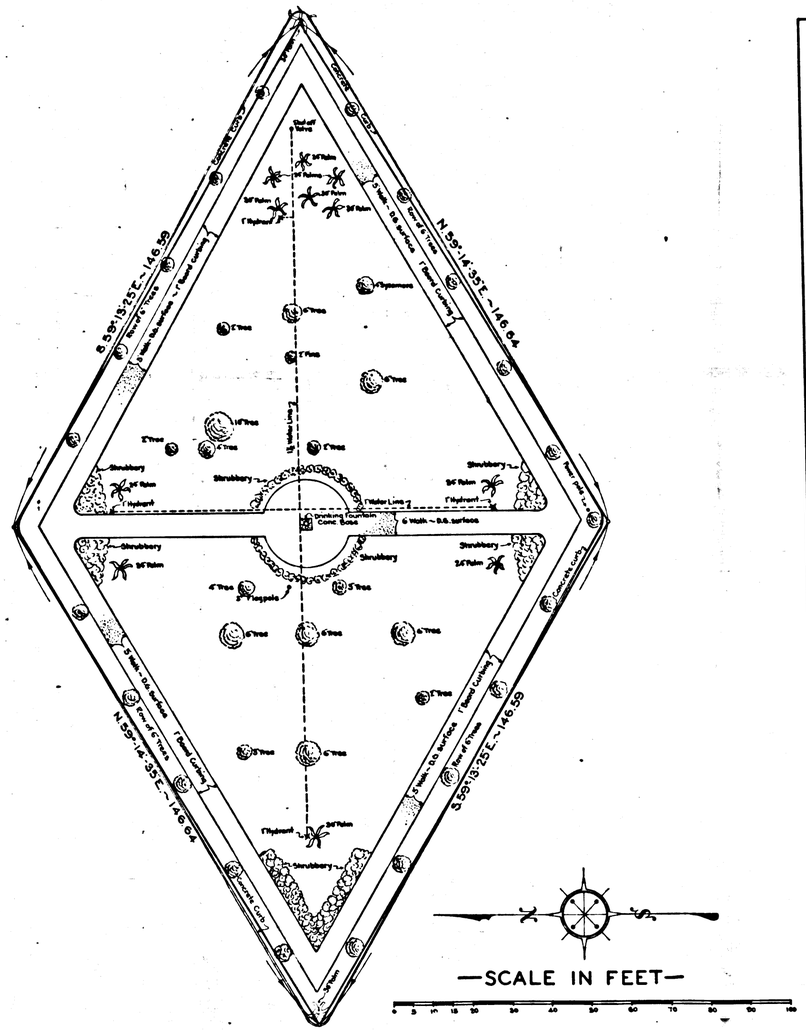

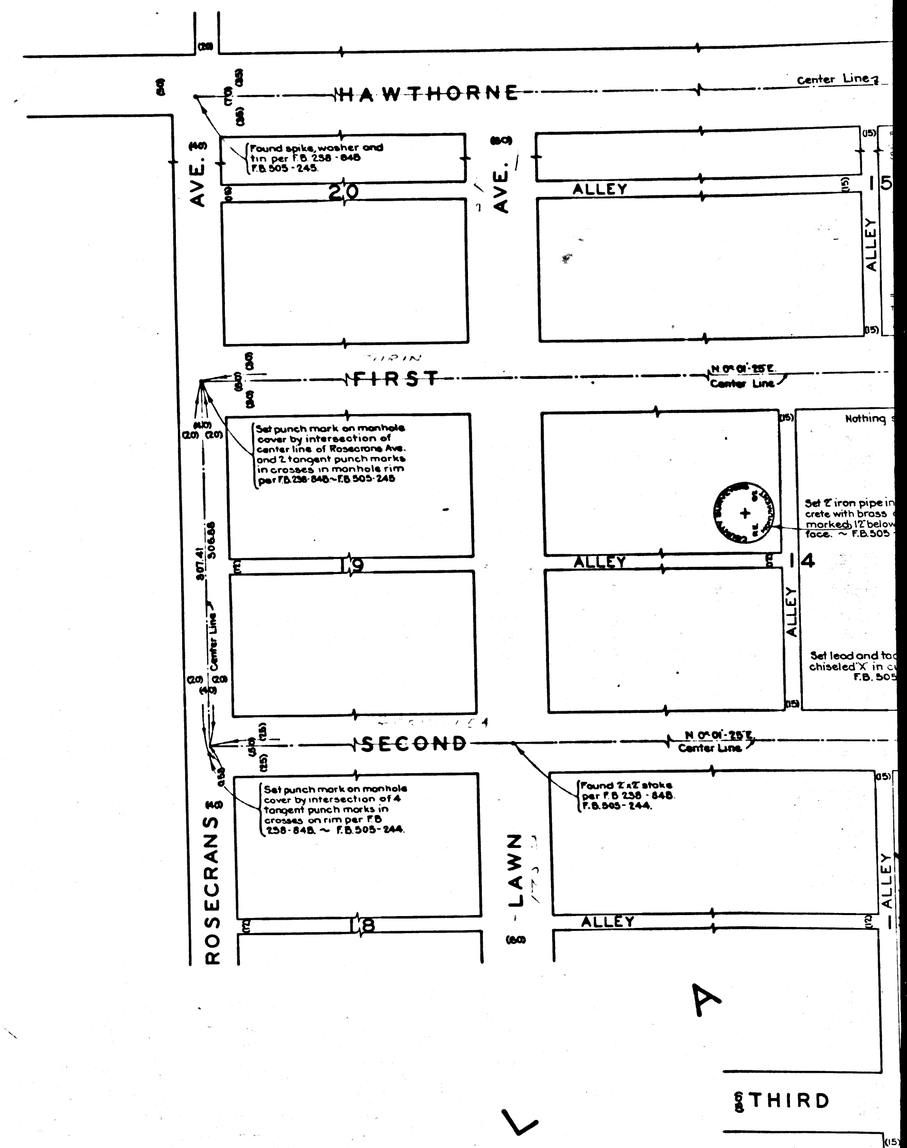

~~FOR LATER SURVEY SEE SHEET 2~~

SECOND STREET

FOR LATER TOPOGRAPHY SEE C.S.B-2505

CSB-993-1

A2 OF A2