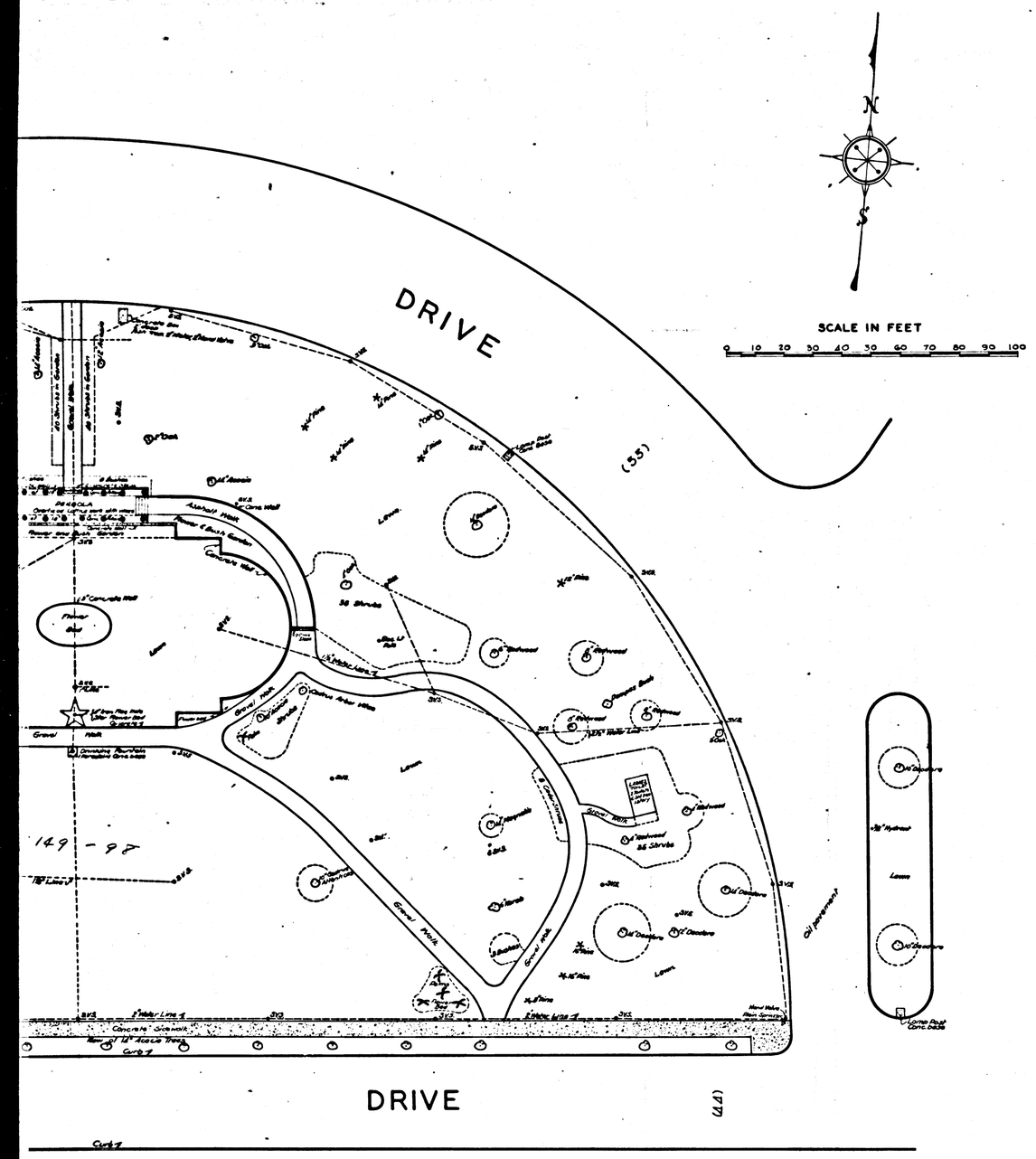







# MAP OF MICHILLINDA PARK
## BEING
## LOT K-MICHILLINDA
## M.B.21-14.15

COUNTY SURVEYORS MAP Nº B-994

SCALE ~ AS SHOWN

JOB Nº 8027

J.E.ROCKHOLD ~ COUNTY SURVEYOR
SURVEYED ~ JANUARY ~ 1934

BEARINGS ARE BASED ON THE BEARING OF SIERRA MADRE AVE AS SHOWN ON C.S.B-523-1

E.B. 505-169

INDEX 44

| | |
|---|---|
| FIELD WORK BY | A.N.HELLSTROM |
| OFFICE WORK BY | K.V.MORIN |
| CHECKED BY | A.H.DREW |

Revised & Acreage Added 10-26-53 C.S.D.
Name Established by Board Order - Min. Bk. 401-98 See E:149-98

S = Snap valve sprinkler.

CSB-994
A1 OF A3

COUNTY SURVEYORS MAP Nº B-994

COUNTY SURVEYORS MAP Nº B-994

Revised January 1951 R.W.M.S.A.

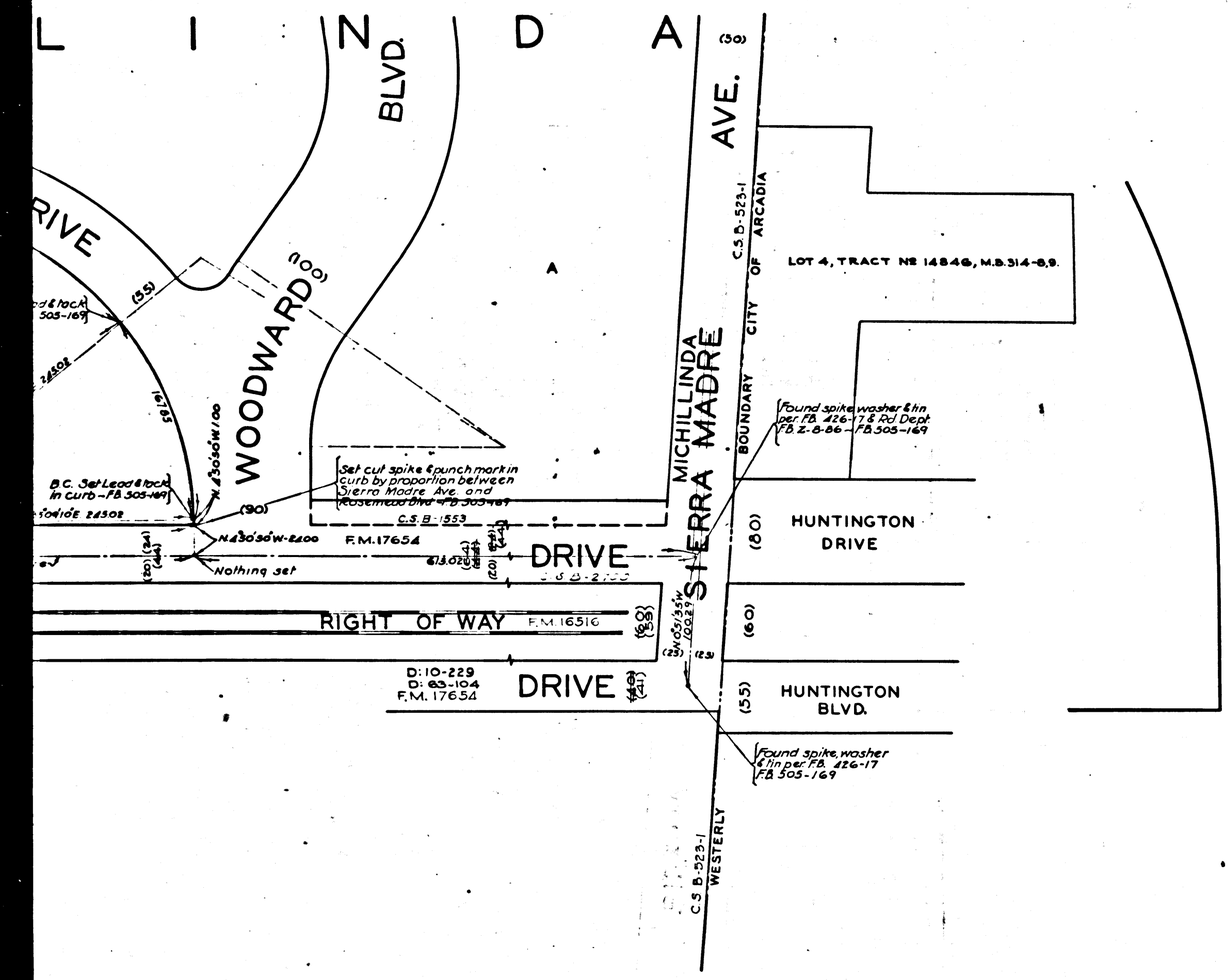


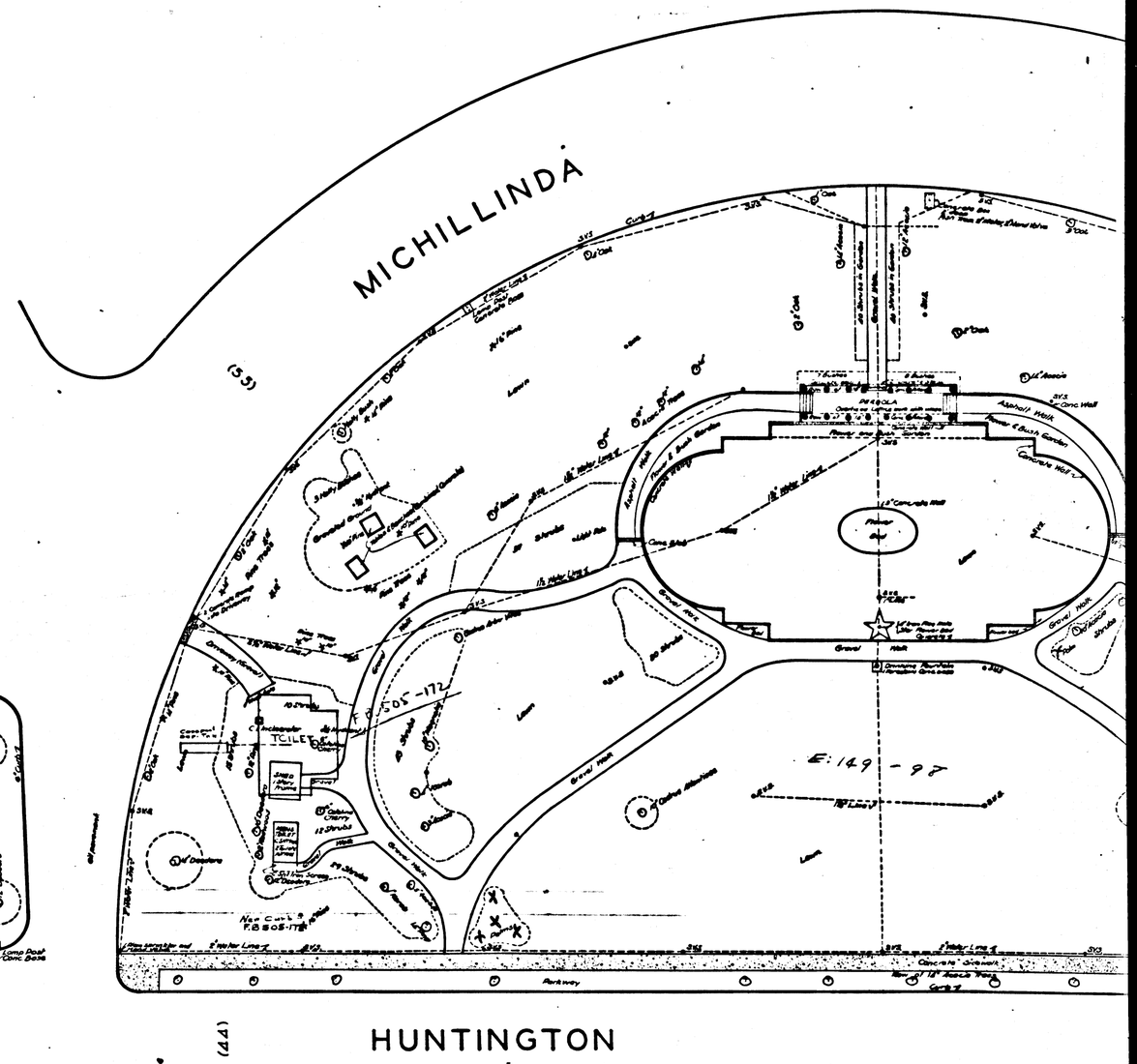


Legend: SVS = Snap valve sprinkler.

CSB-994
A2 OF A3

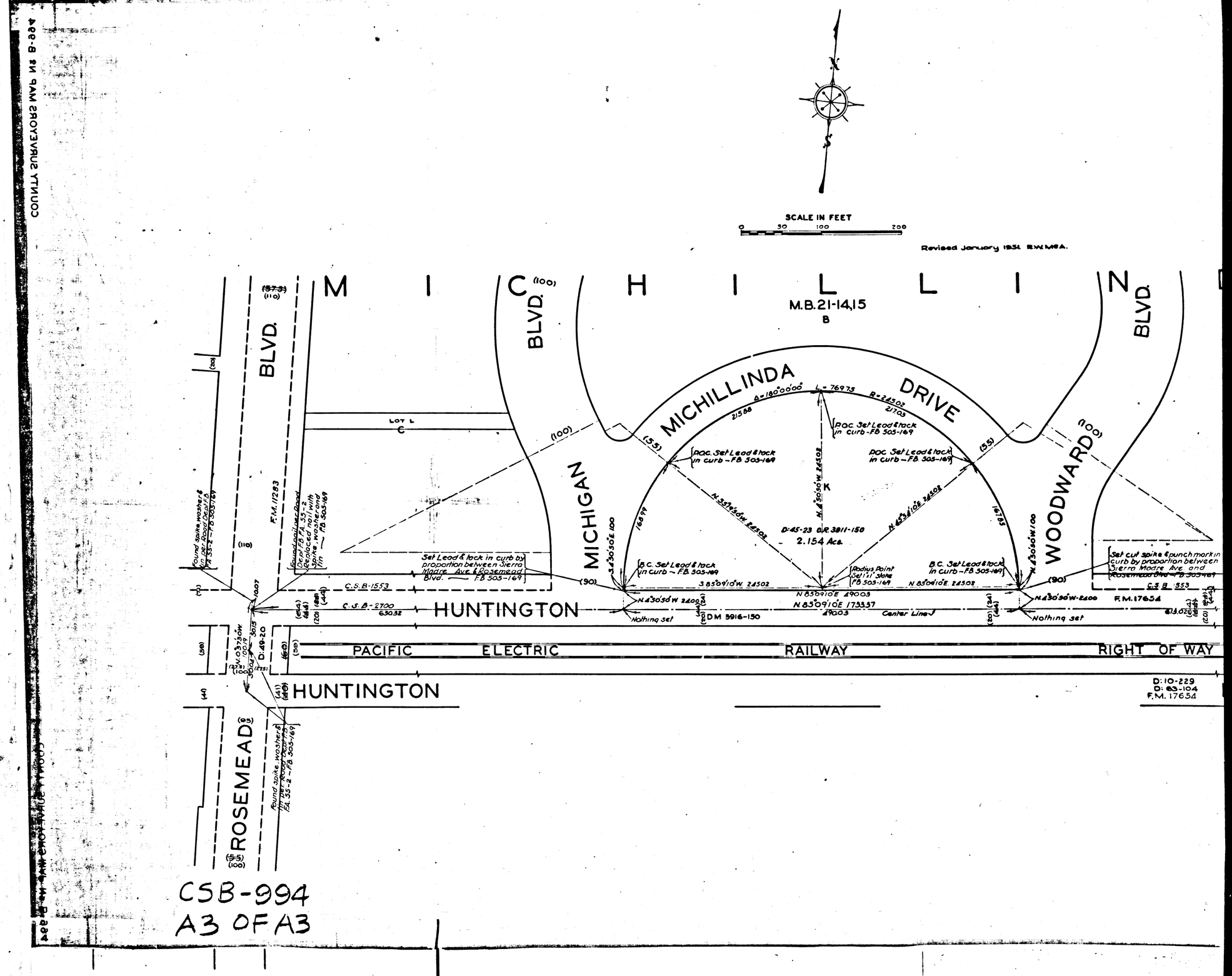


CSB-994
A3 OF A3