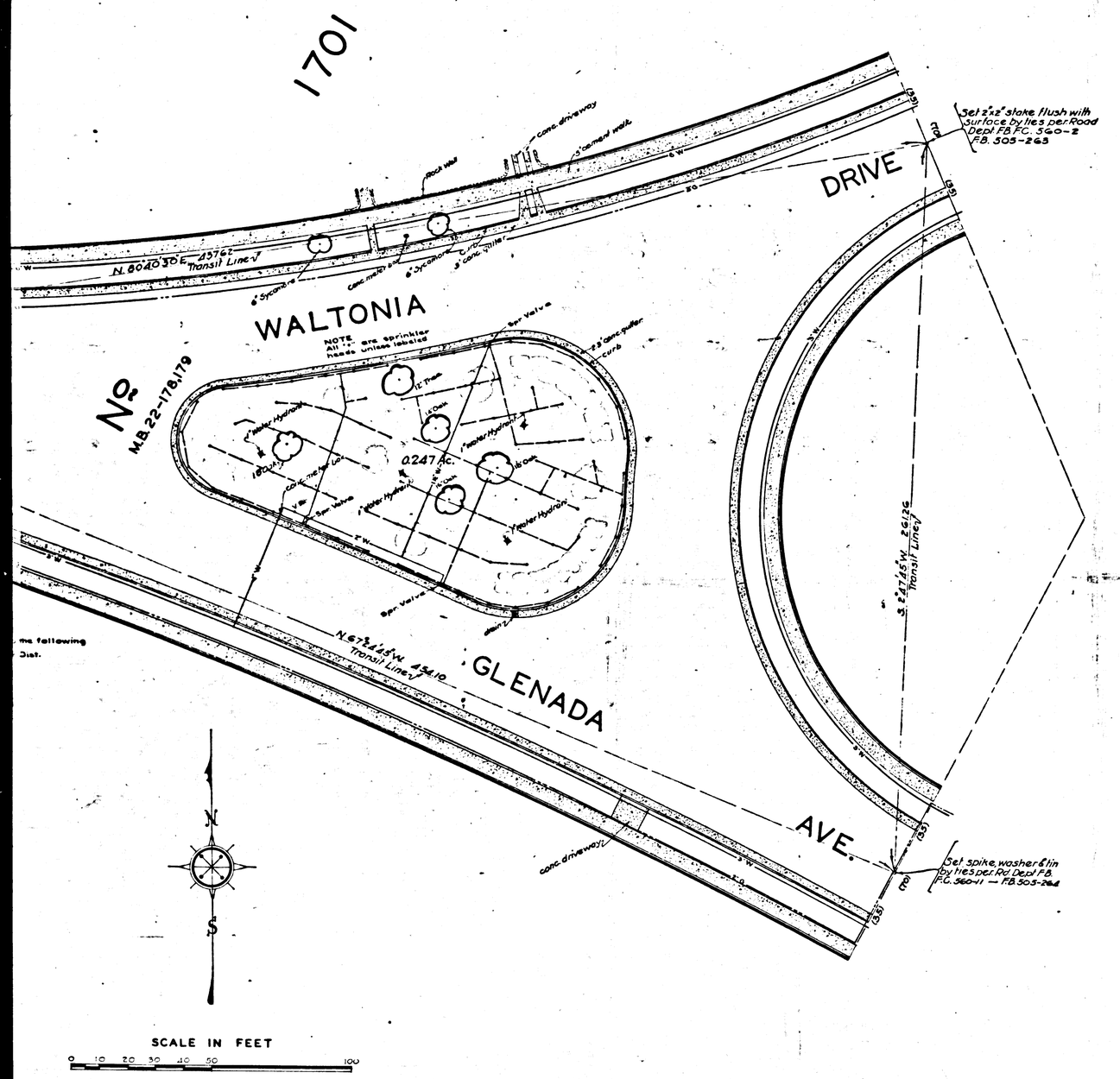

TOPOGRAPHIC MAP OF

MONTROSE PARKWAY

COUNTY SURVEYORS MAP Nº B-997

SCALE AS SHOWN

JOB Nº 8034

J. E. ROCKHOLD ~ COUNTY SURVEYOR

SURVEYED JAN. 1934

BEARINGS ARE BASED ON THE BEARING OF OCEAN VIEW BLVD. AS SHOWN ON C.S.B-8625

F.B. 505-261-277

FIELD WORK BY E.A. ROSECRANS
OFFICE WORK BY K.V. MORIN
CHECKED BY A.H. DREW

INDEX 51

Acreage Added 10-30-53 C.E.D.

Name change by Board order - Min. Bk. 401-88 ~ E: 149-98
Revised By R.C. Wilson 8-13-57
Inked By A. Molinari Under J.N. 0088.09

CSB-997
A1 OF A3

COUNTY SURVEYORS MAP Nº B-997

COUNTY SURVEYORS MAP Nº B-997

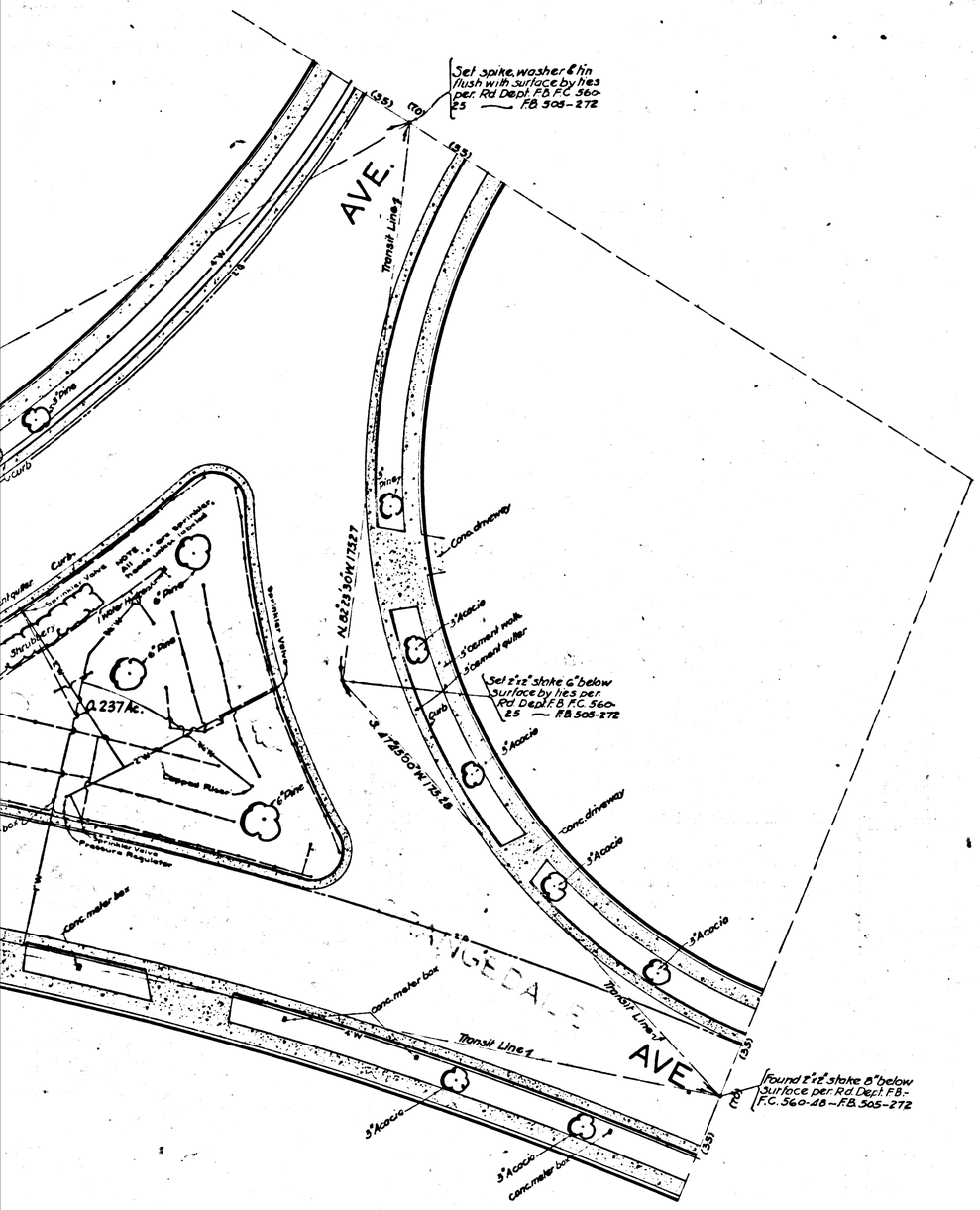

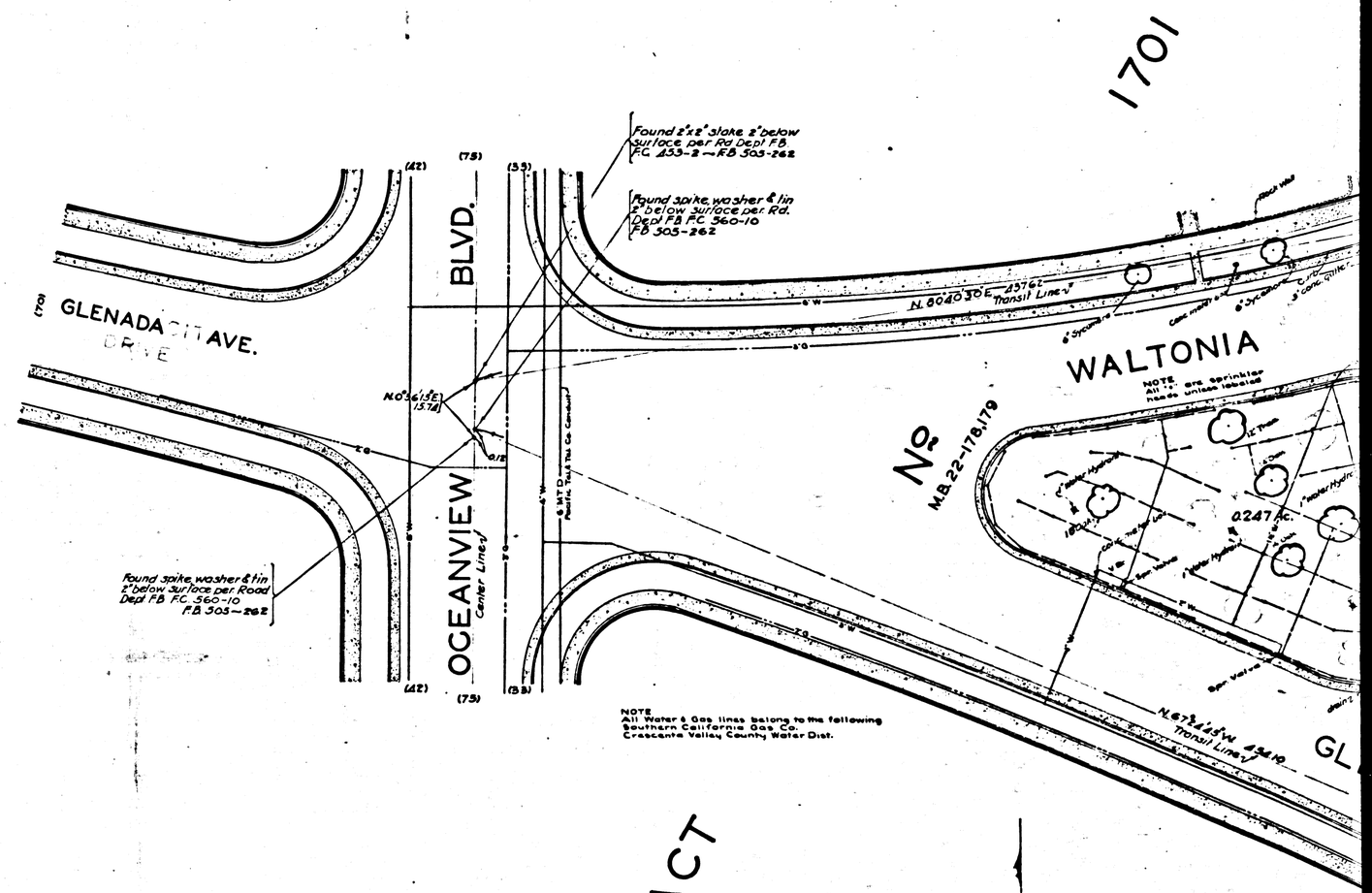

NOTE
All Water & Gas lines belong to the following
Southern California Gas Co.
Crescenta Valley County Water Dist.

TRACT

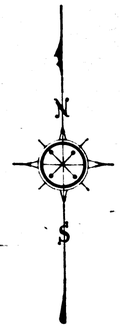

SCALE IN FEET

0 10 20 30 40 50 100

CSB-997
A2 OF A3

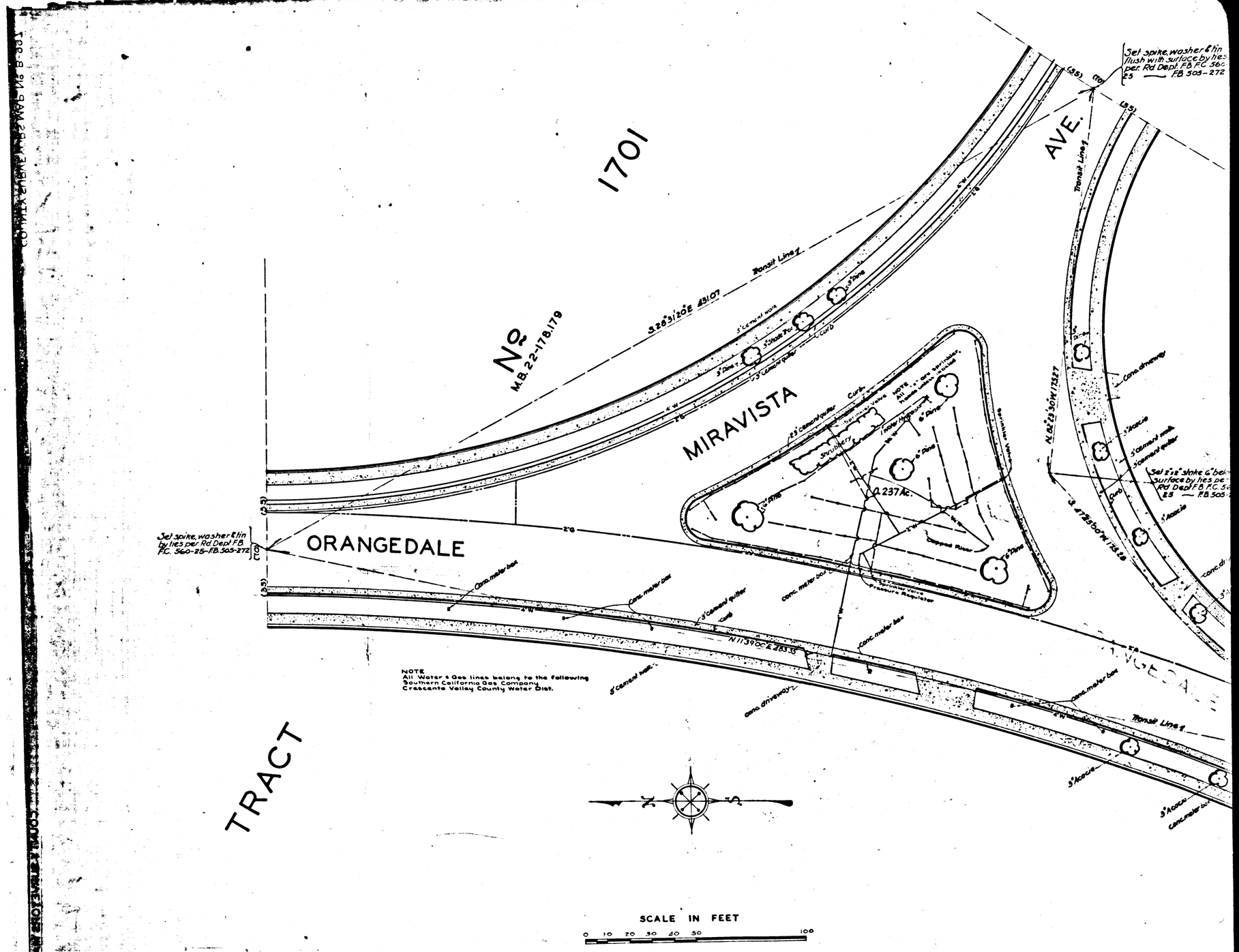

CSB-997
A3 OF A3