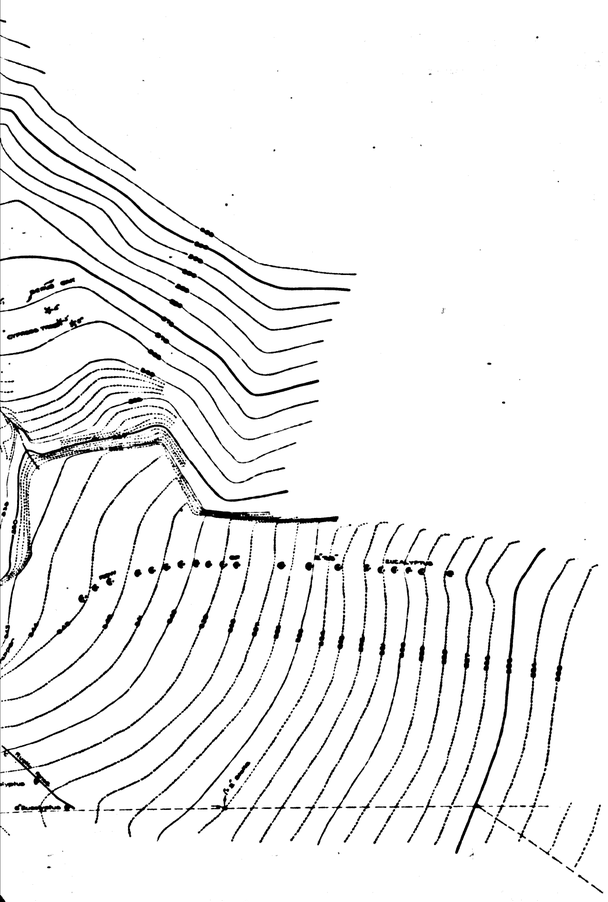

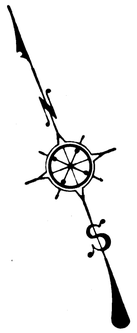

TOPOGRAPHIC MAP
OF
HOLLYWOOD BOWL

COUNTY SURVEYORS MAP № B-1040
SHEET 3 OF 3 SHEETS
SCALE: 1 INCH = 20 FT.

JOB NUMBER 5233

ALFRED JONES-COUNTY SURVEYOR
SURVEYED MARCH 1935 AND MAY 1939
SURVEYED UPON REQUEST OF THE CHIEF MECHANICAL ENGINEER PER RULE 21, ORDINANCE 929, BY LETTER DATED AUGUST 3, 1938.

PLANE TABLE SURVEY

FIELD WORK BY J. M. WALSH

OFFICE WORK BY C. J. TERRY

CHECKED BY L. H. FREEMAN

DATUM
ELEVATIONS SHOWN HEREON ARE BASED ON THE 1929 U.S.C.&G.S. ADJUSTMENT OF U.S.C.&G.S. & M. AT HIGHLAND AVE. AND CAHUENGA BLVD. (U.S.-716)

INDEX 40

THIS MAP SUPERSEDED BY C.S. B-1491-SHEETS 2,3 & 4.

CSB-1040-3
A1 OF A2

COUNTY SURVEYORS MAP № B-1040
SHEET 3 OF 3 SHEETS

THIS MAP SUPERSEDED BY C.S.B-1491.

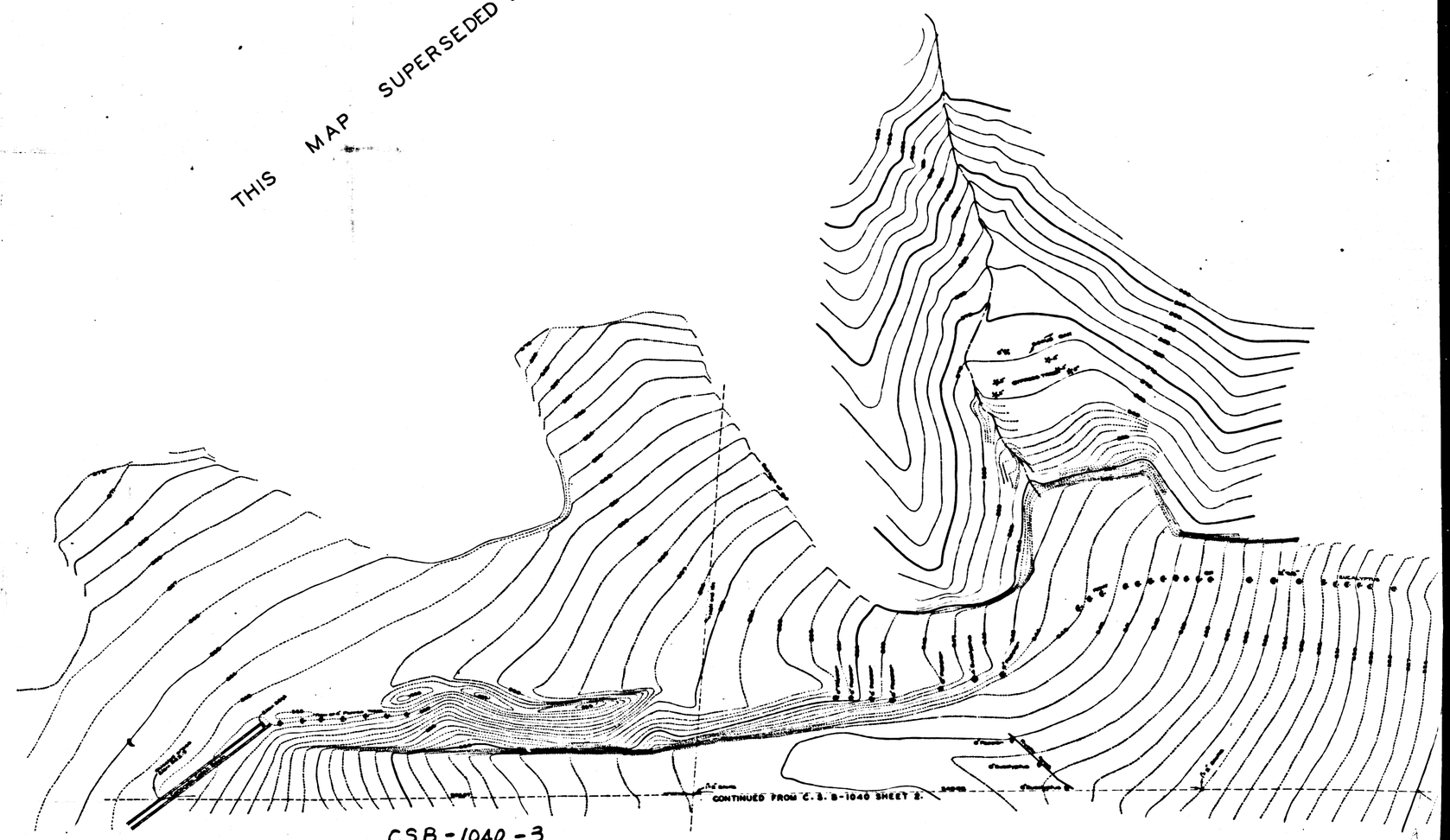

CSB-1040-3
A2 OF A2