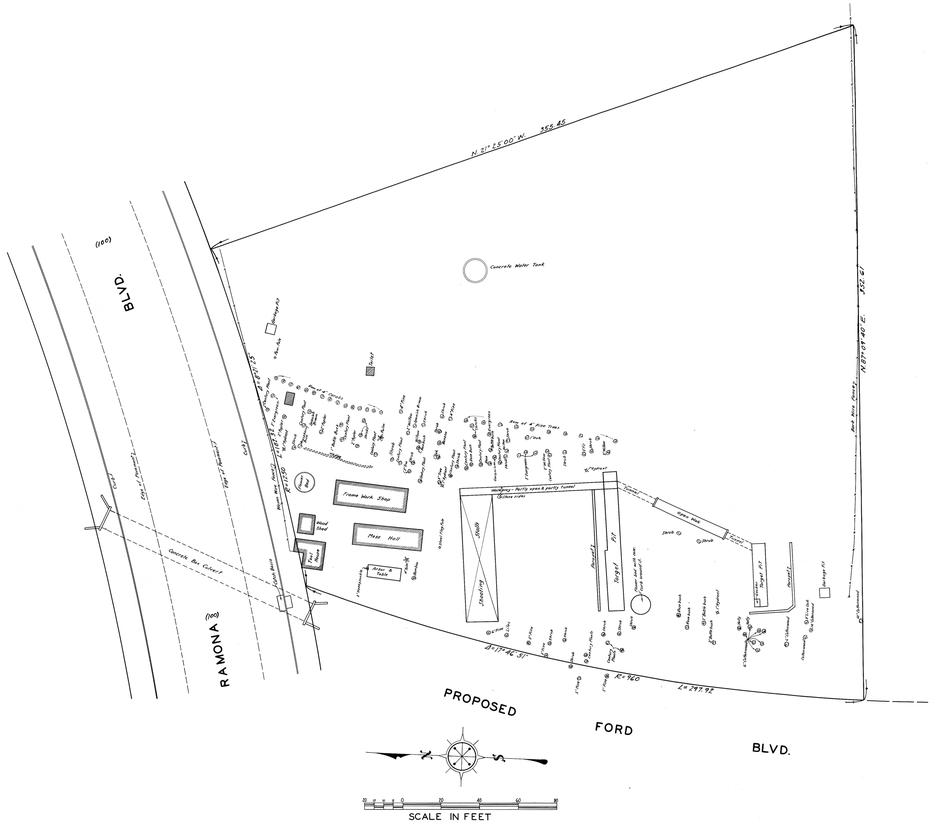

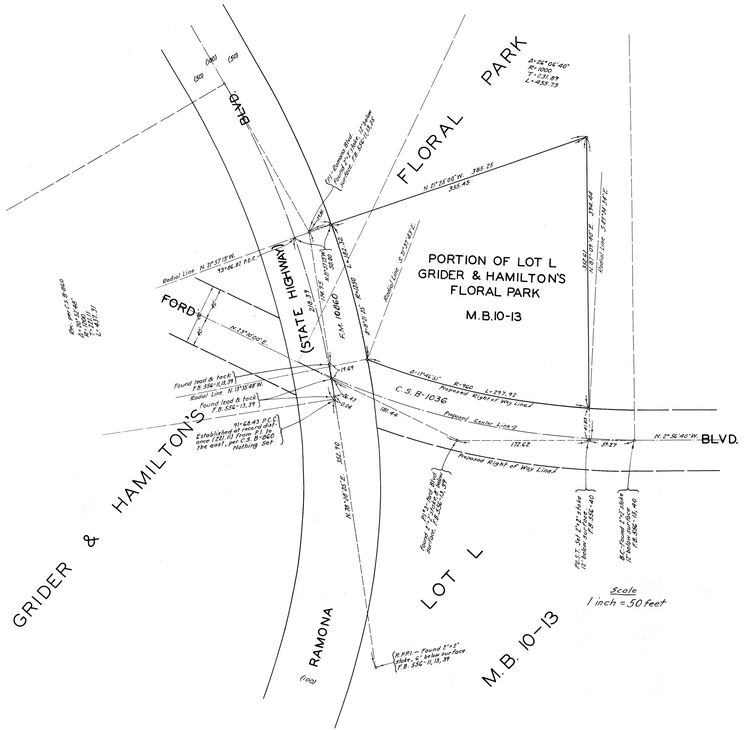

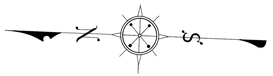

MAP OF

SHERIFF'S PISTOL RANGE

BEING A PORTION OF

LOT L, GRIDER & HAMILTON'S FLORAL PARK,

M.B. 10-13.

COUNTY SURVEYORS MAP NO. B-1042.

SCALE—AS SHOWN.

JOB NUMBER 8063

ALFRED JONES – COUNTY SURVEYOR.

SURVEYED – NOVEMBER, 1934.

BEARINGS ARE BASED ON THE BEARING OF FORD BOULEVARD PER C. S. B-1036

F. B. 556-37-43.

FIELD WORK BY ..... H. F. EVANS.
OFFICE WORK BY .. K. R. McPHERSON.
..... F. A. WOOD.
CHECKED BY ..... A. H. DREW.

INDEX 36